

15-065-00189-00-00

STATE OF KANSAS
STATE CORPORATION COMMISSION

Give All Information Completely
Make Required Affidavit
Mail or Deliver Report to:
Conservation Division
State Corporation Commission
800 Biting Building
Wichita, Kansas

WELL PLUGGING RECORD

Graham

County. Sec. 10 Twp. 7 Rge. 24 (E) W (W)

Location as "NE/CNW $\frac{1}{4}$ SW $\frac{1}{4}$ " or footage from lines SW SW SW

Lease Owner B & R Drilling, Inc.

Lease Name Zohner Well No. 1

Office Address Russell, Kansas

Character of Well (completed as Oil, Gas or Dry Hole) Dry Hole

Date well completed June 28, 1951 19

Application for plugging filed June 27, 1951 Verbally 19

Application for plugging approved June 27, 1951 Verbally 19

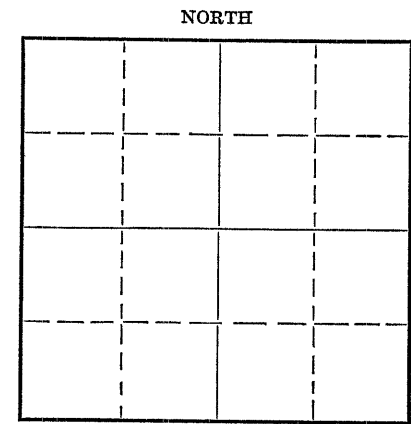
Plugging commenced June 28, 1951 19

Plugging completed June 28, 1951 19

Reason for abandonment of well or producing formation Dry Hole

If a producing well is abandoned, date of last production 19

Was permission obtained from the Conservation Division or its agents before plugging was commenced? Yes



Locate well correctly on above Section Plat

Name of Conservation Agent who supervised plugging of this well Eldon Petty

Producing formation Depth to top Bottom Total Depth of Well 4321 Feet

Show depth and thickness of all water, oil and gas formations.

OIL, GAS OR WATER RECORDS


CASING RECORD

Formation	Content	From	To	Size	Put In	Pulled Out
				8 5/8"	179'	None

Describe in detail the manner in which the well was plugged, indicating where the mud fluid was placed and the method or methods used in introducing it into the hole. If cement or other plugs were used, state the character of same and depth placed, from feet to feet for each plug set.

Plugging Record

Filled hole to 170'. Set plug at 170'. Cemented with 15 sacks cement. Filled hole to 35'. Set Plug at 35'. Put 1 sack hulls and cemented with 10 sacks cement.



(If additional description is necessary, use BACK of this sheet)

6-2-51

Correspondence regarding this well should be addressed to B & R Drilling, Inc. Address Russell, Kansas

STATE OF Kansas, COUNTY OF Russell, ss. W. A. Michaelis, Jr. (employee of owner) or (owner or operator) of the above-described well,

being first duly sworn on oath, says: That I have knowledge of the facts, statements, and matters herein contained and the log of the above-described well as filed and that the same are true and correct. So help me God.

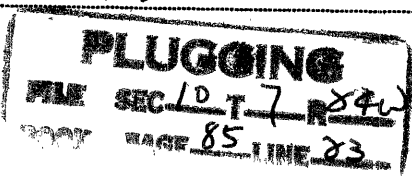
(Signature) W. A. Michaelis, Jr. Russell, Kansas (Address)

SUBSCRIBED AND SWORN to before me this 1st day of June, 1951

Notary Public signature

My commission expires 6-17-54

28-5091-s 8-50-10M



Don Kornfeld - B & R Drilling, Inc.
Zohner No. 1

15-065-00189-06-00

SW SW SW Section 10-7-24
Graham County, Kansas

Total Depth: 4321'
Comm: 5-12-51
Comp: 5-28-51

Casing

8 5/8" Set @ 179'

Cement

125 Sacks of Atlas

Formation	Depth:
Surface Clay--Sand	40
Sand-Shale	179
Shale	500
Shale-Sand	625
Shale-Shells	1020
Shale-Sand	1040
Shale	1130
Sand-Shale	1240
Shale-Shells	1490
Pyrite-Shale	1510
Shale-Shells	1637
Red Bed-Sand	1980
Shale-Redbed	2180
Anhydrite	2205
Sandy Shale-Shells	2260
Shale-Shells	2830
Shale	2890
Shale-Shells	3050
Lime-Shale	3752
Lime	4055
Lime-Shale	4170
Shale-Certy Lime	4230
Conglomerate	4273
Arbuckle	4321'

STATE OF KANSAS)
)SS
RUSSELL COUNTY)

I hereby certify that the above information is true
and correct to the best of my knowledge.

Violet Keller

Subscribed and sworn to before me this 1st day of June, 1951.

Clara Hummel
Notary Public

My commission expires: 6-17-54

RECEIVED
STATE CORPORATION COMMISSION
JUN - 2 1951
CONSERVATION DIVISION
Wichita, Kansas

PLUGGING
FILE SEC 10 T 7 R 24 W
BOOK PAGE 85 LINE 83