

15-069-21389-00-00

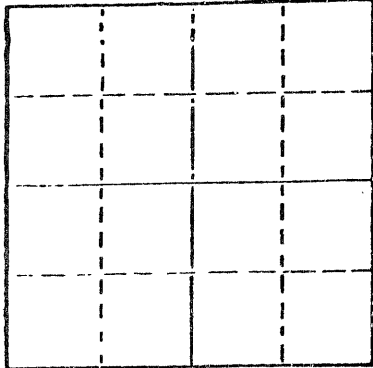
STATE OF KANSAS
STATE CORPORATION COMMISSION

WELL PLUGGING RECORD

Give All Information Completely
Make Required Affidavit
Mail or Deliver Report to
Conservation Division
State Corporation Comm.
245 North Water
Wichita, KS 67202

Graham County, Sec. 22 Twp. 7S Rge. 24W E/W
Location as "NE/CNW $\frac{1}{4}$ /SW $\frac{1}{4}$ " or footage from lines
NE SE NW

Lease Owner Kennedy & Mitchell, Inc.
Lease Name Evans Well No. 39-618
Office Address 7400 W. Jefferson, Denver, Col. 80235
Character of Well (Completed as Oil, Gas or Dry Hole)
Dry



Date Well completed July 27, 19 81
Application for plugging filed July 26 19 81
Application for plugging approved July 26 19 81
Plugging commenced July 27 19 81
Plugging completed July 27 19 81
Reason for abandonment of well or producing formation

Dry
If a producing well is abandoned, date of last production 19

Was permission obtained from the Conservation Division or its agents before plugging was commenced? Yes

Name of Conservation Agent who supervised plugging of this well Marion Schmidt
Producing formation Depth to top Bottom Total Depth of Well 4330
Show depth and thickness of all water, oil and gas formations.

OIL, GAS OR WATER RECORDS

CASING RECORD

| FORMATION | CONTENT | FROM | TO | SIZE | PUT IN | PULLED OUT |
|-----------|---------|------|-----|-------|--------|------------|
| | | 0 | 263 | 8 5/8 | | |
| | | | | | | |
| | | | | | | |
| | | | | | | |

Describe in detail the manner in which the well was plugged, indicating where the mud fluid was placed and the method or methods used in introducing it into the hold. If cement or other plugs were used, state the character of same and depth placed, from feet to feet for each plug set.

Plugged;
60 sacks @ 1220
30 sacks @ 270
10 sacks @ 40
5 sacks in rathole; 5 sacks in mousehole.
Completed @ 7:30A 7-27-81
Sun Cementing

RECEIVED
AUG 13 1981
STATE CORPORATION COMMISSION
Wichita, Kansas

(If additional description is necessary, use BACK of this report)

Name of Plugging Contractor DaMac Drilling Inc.
Box 1164, Great Bend, Kansas

STATE OF Kansas COUNTY OF Barton, ss.
Martha J. McKown (employee of owner) or (owner or operator)
of the above-described well, being first duly sworn on oath, says: That I have knowledge of the facts, statements, and matters herein contained and the log of the above-described well as filed and that the same are true and correct. So help me God.

(Signature) Martha J. McKown
Box 1164, Great Bend, Kansas 67530
(Address)

SUBSCRIBED AND SWORN TO before me this 27th day of July, 19 81

NOTARY PUBLIC
VADA I. SULLIVAN
Barton County, Kansas
My Appt. Exp. 1-30-84

Vada I. Sullivan
Notary Public.

My commission expires

15-065-21389-00-00

WELL LOG

COMPANY Kennedy & Mitchell, Inc.

SEC. 22 T. 7S R. 24W

FARM Evans NO. 39-618

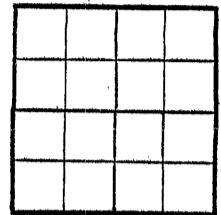
LOC. NE SW NW

TOTAL DEPTH 4330 RTD

COUNTY Graham, Kansas

COMM. 7-18-81 COMP. 7-27-81

CONTRACTOR DaMac Drilling Inc.



CASING 8 5/8 set @ 263'

ELEVATION

PRODUCTION P&A

FIGURES INDICATE BOTTOM OF FORMATIONS

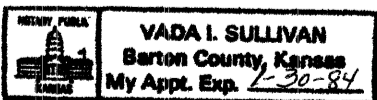
| | | |
|------------------------|------|----------|
| Surface Sand | 0 | 263 |
| Shale, Sand | 263 | 320 |
| Shale, Sand, Anhydrite | 320 | 2195 |
| Anhydrite | 2195 | 2228 |
| Lime, Shale | 2228 | 4330 RTD |

RECEIVED
 STATE CORPORATION COMMISSION
 AUG 13 1981
 CONSERVATION DIVISION
 Wichita, Kansas
 8-13-81

State of Kansas }
 County of Barton } SS

I, Martha J. McKown of DaMac Drilling Inc.

upon oath state the above and foregoing is a true and correct copy of the log of the Evans 39-618 well.



Martha J. McKown

Subscribed and sworn to before me this 27th day of July 19 81

My Commission Expires: 1-30-84

Vada I. Sullivan

NOTARY PUBLIC