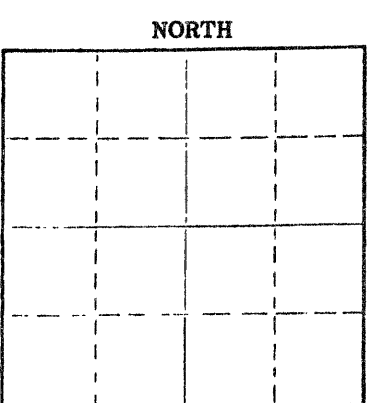


15-065-20793-00-00

STATE OF KANSAS
STATE CORPORATION COMMISSION
CONSERVATION DIVISION
P. O. BOX 17027
WICHITA, KANSAS 67217

FORM CP-4

WELL PLUGGING RECORD



Locate well correctly on above Section Plot

Graham County, Sec. 21 Twp. 7S Rge. 24 (W)
Location as "NE/CNW&SW" or footage from lines. NE SW NW
Lease Owner: F & M Oil
Lease Name: GODDARD Well No. 1
Office Address: 505 Union Center, Wichita, Ks 67202
Character of Well (completed as Oil, Gas or Dry Hole): Dry Hole
Date well completed: 12/18/75
Application for plugging filed: 12/18/75
Application for plugging approved: 12/18/75
Plugging commenced: 12/18/75
Plugging completed: 12/18/75
Reason for abandonment of well or producing formation: Dry Hole

If a producing well is abandoned, date of last production: 19____
Was permission obtained from the Conservation Division or its agents before plugging was commenced? Yes

Name of Conservation Agent who supervised plugging of this well: Gilbert Balthezor
Producing formation: _____ Depth to top: _____ Bottom: _____ Total Depth of Well: 3955 Feet
Show depth and thickness of all water, oil and gas formations.

OIL, GAS OR WATER RECORDS				CASING RECORD		
FORMATION	CONTENT	FROM	TO	SIZE	PUT IN	PULLED OUT
				8 5/8"	262'	None

Describe in detail the manner in which the well was plugged, indicating where the mud fluid was placed and the method or methods used in introducing it into the hole. If cement or other plugs were used, state the character of same and depth placed, from _____ feet to _____ feet for each plug set.

12-24-75
1st plug @ 1050' w/70 sx
2nd plug @ 250' w/20 sx
3rd plug @ 40' w/10 sx


(If additional description is necessary, use BACK of this sheet)
Name of Plugging Contractor: Allied Cementing
Address: Box 31, Russell, Kansas

STATE OF: Kansas COUNTY OF: Sedgwick, ss.
Wm. S. Shropshire (employee of owner) or (owner) of the above-described well, being first duly sworn on oath, says: That I have knowledge of the facts, statements, and matters herein contained and the log of the above-described well as filed and that the same are true and correct. So help me God.

(Signature) [Signature]
617 Union Center, Wichita, Kansas 67202
(Address)

SUBSCRIBED AND SWORN TO before me this 23rd day of December, 1975

JULENE S. FRISBIE, STATE NOTARY PUBLIC
My commission expires: My Comm. Exp. March 13, 1979
[Signature] Notary Public.



WELL LOG

15-065-20793-00-00

COMPANY F & M Oil

SEC. 21 T. 7S R. 24W
LOC. NE SW NW

FARM GODDARD NO. 1


RIG. NO. 16

TOTAL DEPTH 3955'

COUNTY Graham
KANSAS

COMM. 12/11/75

COMP. 12/18/75



CONTRACTOR Murfin Drilling

CASING

20 10
15 8 5/8" @ 262' w/175 sx
12 6
13 5

ELEVATION

PRODUCTION D&A

FIGURES INDICATE BOTTOM OF FORMATIONS

- 159 - surf soil & sand
- 185 - sand, clay
- 262 - shale (blue)
- 400 - shale
- 1310 - shale, sand
- 2095 - shale, lime
- 2145 - shale
- 2178 - anhydrite
- 2740 - shale
- 3830 - lime, shale
- 3955 - lime
- 3955 - TD

12-24-75

State of Kansas
County of Sedgwick } ss:

I, Wm. S. Shropshire of the Murfin Drilling Company

upon oath state that the above and foregoing is a true and correct copy of the log of the Goddard #1 well.

Wm. S. Shropshire

Subscribed and sworn to before me this 23rd day of December 19 75

JOLENE S. FRISBIE, STATE NOTARY PUBLIC

My Commission Expires: My Comm. Exp. March 13, 1979

Jolene S. Friskie
NOTARY PUBLIC

