

STATE OF KANSAS  
STATE CORPORATION COMMISSION  
200 Colorado Derby Bldg.  
Wichita, Kansas 67202

Form CP-4  
Rev. 12-15-80

WELL PLUGGING RECORD

Give All Information Completely  
Make Required Affidavit

COUNTY Graham NE NW SE SEC. 36 TWP. 7S RGE. 24W E/W  
Location as in quarters or footage from lines:  
NE NW SE


Locate Well  
correctly on above  
Section Platt.

Lease Owner D. & D. Productions  
Lease Name Ray # 1 Well No. \_\_\_\_\_  
Office Address 403 South Main  
Character of Well (Completed as Oil, Gas or Dry Hole): Dry  
Date Well Completed 8-15-84  
Application for plugging filed Yes  
Plugging commenced 11:00 P.M. 8-9-84  
Plugging completed 8:40 A.M. 8-15-84  
Reason for abandonment of well or producing formation Dry

Was permission obtained from the Conservation Division or it's  
Agent's before plugging was commenced? Yes

Name of Conservation Agent who supervised plugging of this well Dale Balthazor

Producing formation None Depth to top \_\_\_\_\_ bottom \_\_\_\_\_ T.D. 3881

Show depth and thickness of all water, oil and gas formations.

OIL, GAS OR WATER RECORDS

Casing Record

Formation	Content	From	To	Size	Put in	Pulled Out
				8 5/8	206'	None

Describe in detail the manner in which the well was plugged, indicating where the mud fluid was placed and the method or methods used in introducing it into the hold. If cement or other plugs were used, state the character of same and depth placed, from \_\_\_\_\_ feet to \_\_\_\_\_ feet for each plug set.

185 Sacks 50/50 Poz Mix as follows 6% gel 2%<sup>1</sup>cc  
25 sacks at 1900'  
100 Sacks at 1200' with 1 Sack Flowseal  
40 sacks at 210'  
10 Sacks at 40' - Bridge and plug  
10 Sacks at rathole

(If additional description is necessary, use BACK of this sheet)

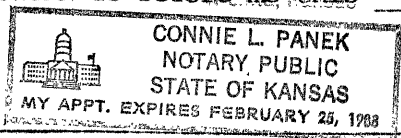
Name of Plugging Contractor WHEATSTATE OILFIELD SERVICES P.O. BOX 329  
N. HIGHWAY, 281, Pratt, Kansas 67124

STATE OF Kansas COUNTY OF Pratt, ss.

(employee of owner) or (owner or operator) of the above-described well, being first duly sworn on oath, says: That I have knowledge of the facts, statements, and matters herein contained and the log of the above-described well as filed and that the same are true and correct. So help me God.


SEP 14 1984 (Signature) Darrel Anderson  
SEP 14 1984 (Address)

SUBSCRIBED AND SWORN TO before me, this 13th day of Sept, 19 84



Connie L. Panek  
Notary Public.

My Commission expires:



**Oilfield Services, Inc.**

- Rotary Drilling
- Drilling Mud and Chemicals
- Heavy Oil Field Hauling
- Roustabout and Dirt Services
- Well Completion and Servicing Units

DRILLER'S WELL LOG

Ray #1  
 NE NW SE Sec. 36-7S-24W  
 Graham County, Kansas  
 Commenced: 8-9-84  
 Completed: 8-15-84  
 API #15-065-22,039 -00-00  
 Operator: D & D Productions

Depth		Formation	Remarks
From	To		
0	218	Sand, Clay	Ran 5 joints (199'), new 20#, 8rd, 8 5/8" surface casing. Set at 206' with 160 sxs 60/40 poz, 2% gel, 3% cc. Job by Allied. Cement did not circulate, but was in bottom of cellar. Plug down at 11 p.m. on August 9, 1984.
218	1795	Sand, Clay, Shale	
1795	2170	Shale	
2170	3801	Lime, Shale	
3801	3881	Lime, T.D.	

RTD 3881'

Well was plugged with 185 sxs 50/50 poz mix, 6% gel, 2% cc as follows: 1900'-25 sxs; 1200'-100 sxs with 1 sx Flowseal; 210'-40 sxs; 40'-bridge, plug and 10 sxs; rathole-10 sxs. Job by Allied. Plug down at 8:40 a.m. 8-15-84. State plugger was Dale Balthazor out of the Hays, Kansas office.

STATE OF KANSAS )  
 ) ss  
 COUNTY OF PRATT )

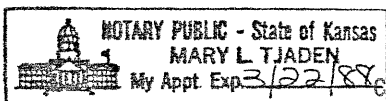
I, the undersigned, being duly sworn on oath, state that the above Driller's Log is true and correct to the best of my knowledge and belief and according to the records of this office.

WHEATSTATE OILFIELD SERVICES, INC.

RECEIVED  
 STATE CORPORATION COMMISSION

SEP 14 1984  
 SEP 14 1984

*L. R. Belding*  
 L. R. BELDING, VICE-PRESIDENT



CONSERVATION DIVISION  
 Wichita, Kansas

*Mary L. Tjaden*  
 NOTARY PUBLIC

My Commission Expires:

3/22/88