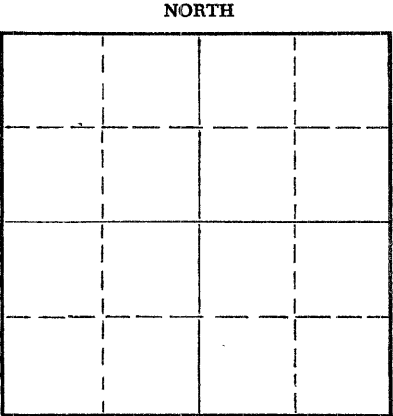


15-065-02352-00-00

STATE OF KANSAS
STATE CORPORATION COMMISSION

Give All Information Completely
Make Required Affidavit
Mail or Deliver Report to:
Conservation Division
State Corporation Commission
800 Bitting Building
Wichita, Kansas

WELL PLUGGING RECORD



Locate well correctly on above
Section Plat

Graham County, Sec. 7 Twp. 7 Rge. (E) 25 (W)
Location as "NE/CNW*SW*" or footage from lines NW SW SE
Lease Owner Jones, Shelburne & Farmer, Inc. Brooks Hall
Lease Name BRANDT Well No. 1
Office Address Russell, Kansas 200 S. Harvey, Oklahoma City
Character of Well (completed as Oil, Gas or Dry Hole) Dry
Date well completed 11-10 1955
Application for plugging filed 11-10 1955
Application for plugging approved 11-10 1955
Plugging commenced 11-10 1955
Plugging completed 11-10 1955
Reason for abandonment of well or producing formation Dry

If a producing well is abandoned, date of last production _____ 19____
Was permission obtained from the Conservation Division or its agents before plugging was commenced? Yes

Name of Conservation Agent who supervised plugging of this well Eldon Petty
Producing formation _____ Depth to top _____ Bottom _____ Total Depth of Well 3857 Feet
Show depth and thickness of all water, oil and gas formations.

OIL, GAS OR WATER RECORDS

CASING RECORD

FORMATION	CONTENT	FROM	TO	SIZE	PUT IN	PULLED OUT
				8-5/8"	266'	None

Describe in detail the manner in which the well was plugged, indicating where the mud fluid was placed and the method or methods used in introducing it into the hole. If cement or other plugs were used, state the character of same and depth placed, from _____ feet to _____ feet for each plug set.

- Filled hole with heavy mud
- Pushed plug to 260'
- Dumped 1/2 sack hulls on top of plug
- Mixed 15 sacks cement and dumped on top of hulls
- Filled hole to top
- Pushed plug to 40'
- Dumped in 1/2 sack hulls
- Mixed 10 sacks cement and filled hole to top with same.

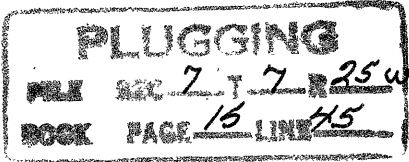
11-19-55

(If additional description is necessary, use BACK of this sheet)
Name of Plugging Contractor Jones, Shelburne & Farmer, Inc.
Address Russell, Kansas

STATE OF Kansas COUNTY OF Russell, ss.
JOHN O. FARMER (employee of owner) or (owner or operator) of the above-described well, being first duly sworn on oath, says: That I have knowledge of the facts, statements, and matters herein contained and the log of the above-described well as filed and that the same are true and correct. So help me God.
(Signature) John O. Farmer
Russell, Kansas (Address)

SUBSCRIBED AND SWORN TO before me this 16th day of November, 1955
Lucille Lundy Notary Public.

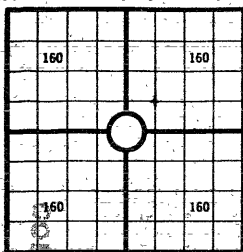
My commission expires October 11, 1958



OPERATOR Jones, Shelburne & Farmer, Inc.ADDRESS Russell, Kansas

FORMATION RECORD

Give detailed description and thickness of all formations drilled through, contents of sand, whether dry, water, oil or gas.

640 Acres
N

Locate well correctly

COUNTY Graham SEC 7 TWP 7 RGE 25
 COMPANY OPERATING Jones, Shelburne & Farmer, Inc.
 OFFICE ADDRESS Russell, Kansas
 FARM NAME Brandt WELL NO. 1
 DRILLING STARTED 10-31-55 DRILLING FINISHED 11-19-55
 DATE OF FIRST PRODUCTION _____ COMPLETED _____
 WELL LOCATED NW 1/4 SW 1/4 SE 1/4 North of South
 Line and _____ ft. East of West Line of Quarter Section
 Elevation (Relative to sea level) DERRICK FLOOR 2550 GROUND _____
 CHARACTER OF WELL (Oil, gas or dryhole) dry

OIL OR GAS SANDS OR ZONES

Name	From	To	Name	From	To

Perforating Record If Any

Shot Record

Formation	From	To	No. of Shots	Formation	From	To	Size of Shot

CASING RECORD

Amount Set							Amount Pulled				Packer Record	
Size	Wt.	Thds.	Make	Ft.	In.	Ft.	In.	Size	Length	Depth Set	Make	
8 5/8				266								

Liner Record: Amount _____ Kind _____ Top _____ Bottom _____

CEMENTING AND MUDDING

Size	Amount Set Ft.	Sacks Cement	Chemical		Method of Cementing	Amount	Mudding Method	Results (See Note)
			Gal.	Make				
8 5/8	266	150						

Note: What method was used to protect sands if outer strings were pulled? _____

NOTE: Were bottom hole plugs used? _____ If so, state kind, depth set and results obtained _____

TOOLS USED

Rotary Tools were used from _____ feet to _____ feet. Cable tools were used from _____ feet to _____ feet, and from _____ feet to _____ feet.

_____ Rig

INITIAL PRODUCTION TEST

Describe initial test: whether by flow through tubing or casing or by pumping _____

Amount of Oil Production _____ bbls. Size of choke, if any _____ Length of test _____ Water

Production _____ bbls. Gravity of oil _____ Type of Pump if pump is used, describe _____

I, the undersigned, being first duly sworn upon oath, state that this well record is true, correct and complete according to the records of this office and to the best of my knowledge and belief.

John D. Farmer Vice-Pres.
 Name and title of representative of company

Subscribed and sworn to before me this 15th day of November, 1955My Commission expires July 14, 1958
Denise Pratt
 Notary Public.

TOPS:

Elev 2550 DF.
 Heebner 3609
 Toronto 3629
 Lansing 3643
 BKC 3849
 T.D. 3857

15-065-62352-06-00
 11-19-55

WELL NO. 1 COUNTY Graham SEC. 7 TWP. 7 RGE. 25
 FARM NAME Brandt