

13-065-20477-00-00

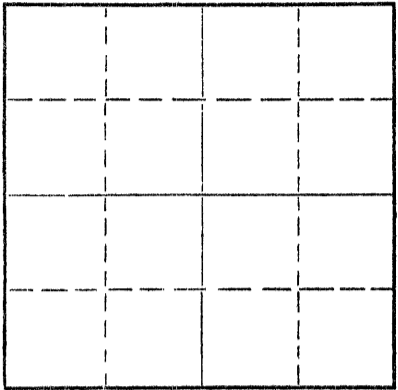
STATE OF KANSAS  
STATE CORPORATION COMMISSION

Form CP-4

WELL PLUGGING RECORD

Give All Information Completely  
Make Required Affidavit  
Mail or Deliver Report to:  
Conservation Division  
State Corporation Commission  
212 No. Market  
Wichita, Kansas 67202

NORTH



Locate well correctly on above  
Section Plat

Graham County. Sec. 15 Twp. 7 Rge. 25 (E) W (W)  
Location as "NE/CNW%SW%" or footage from lines SE NW SW  
Lease Owner H. B. Mabee Co.  
Lease Name Barnett-Bryant Well No. 1  
Office Address P. O. Box 94718, Oklahoma City, Oklahoma 73109  
Character of Well (completed as Oil, Gas or Dry Hole) Dry Hole  
Date well completed 7-26 19 71  
Application for plugging filed 7-26 19 71  
Application for plugging approved 7-26 19 71  
Plugging commenced 7-26 19 71  
Plugging completed 7-26 19 71  
Reason for abandonment of well or producing formation Dry Hole

If a producing well is abandoned, date of last production \_\_\_\_\_ 19\_\_\_\_  
Was permission obtained from the Conservation Division or its agents before plugging was commenced? Yes

Name of Conservation Agent who supervised plugging of this well Bill Nichols  
Producing formation \_\_\_\_\_ Depth to top \_\_\_\_\_ Bottom \_\_\_\_\_ Total Depth of Well \_\_\_\_\_ Feet  
Show depth and thickness of all water, oil and gas formations.

OIL, GAS OR WATER RECORDS

CASING RECORD

FORMATION	CONTENT	FROM	TO	SIZE	PUT IN	PULLED OUT
Surface Pipe				8 5/8"	279'	

Describe in detail the manner in which the well was plugged, indicating where the mud fluid was placed and the method or methods used in introducing it into the hole. If cement or other plugs were used, state the character of same and depth placed, from \_\_\_\_\_ feet to \_\_\_\_\_ feet for each plug set.

1st plug was set at 1275' with 100 cu. ft. cement  
2nd plug was set at 310' with 25 cu. ft. cement  
3rd plug was set at 40' with 10 cu. ft. cement

RECEIVED  
STATE CORPORATION COMMISSION  
JUL 29 1971  
CONSERVATION DIVISION  
Wichita, Kansas


7-29-71

(If additional description is necessary, use BACK of this sheet)

Name of Plugging Contractor Dreiling Oil, Inc.  
Address Route #2, Victoria, Kansas 67671

STATE OF KANSAS, COUNTY OF ELLIS, ss.  
I, Leo F. Dreiling, of Dreiling Oil, Inc., (Contractor) of the above-described well, being first duly sworn on oath, says: That I have knowledge of the facts, statements, and matters herein contained and the log of the above-described well is filed and that the same are true and correct. So help me God.

(Signature) Leo F. Dreiling  
LEO F. DREILING, ROUTE 2, VICTORIA, KANSAS 67671  
(Address)



SUBSCRIBED AND SWORN TO before me this 28th day of July, 19 71

Patty Dreiling  
PATTY DREILING  
Notary Public.

My commission expires January 13, 1975

# DREILING OIL, INC.

Victoria, Kansas 67671

15-065-20477-00-00

## WELL LOG

H. B. Mabee Co.  
 P. O. Box 94718  
 Company Oklahoma City, Oklahoma 73109  
 Farm Barnett-Bryant No. 1  
 Total Depth 3965'  
 Comm. 7-20-71 Comp. 7-26-71  
 Contractor Dreiling Oil, Inc.  
 Victoria, Kansas 67671

Sec. 15 Twp. 7 Rng. 25  
 Location SE NW SW  
 County Graham  
 Elevation: 2551' K. B.  
 2548' D. F.  
 2546' G. R.

Casing Record  
279' - 8 5/8"

Cement Record  
200 sacks cement

Production:  
D & A

### Figures Indicate Bottom of Formations

0'	105'	Top Soil
105'	245'	Sand & Gravel
245'	279'	Blue Shale
279'	1120'	Shale
1120'	1787'	Shale
1787'	1972'	Sand
1972'	2020'	Shale & Red Bed
2020'	2205'	Shale
2205'	2227'	Anhydrite
2227'	2424'	Anhydrite
2424'	2815'	Shale
2815'	3065'	Shale & Lime
3065'	3208'	Lime
3208'	3405'	Lime
3405'	3578'	Shale & Lime
3578'	3745'	Lime
3745'	3815'	Lime
3815'	3870'	Lime
3870'	3880'	Lime
3880'	3965'	Lime
3965'	T.D.	

RECEIVED  
 STATE CORPORATION COMMISSION  
 JUL 29 1971  
 CONSERVATION DIVISION  
 Wichita, Kansas

7-29-71

STATE OF KANSAS)  
 )ss  
 COUNTY OF ELLIS)


I, Leo F. Dreiling, of Dreiling Oil, Inc., upon oath states that the above and foregoing is a true and correct copy from the Daily Drilling Report from the Barnett-Bryant #1.

*Leo F. Dreiling*  
 LEO F. DREILING

Subscribed and sworn to before me this 28th day of July, 1971.

*Patty Dreiling*  
 PATTY DREILING NOTARY PUBLIC

My commission expires: January 13, 1975



State of Kansas



15-065-20477-00-00

ROBERT B. DOCKING Governor  
 WILLIAM L. MITCHELL Chairman  
 JAMES O. GREENLEAF Commissioner  
 HARRY G. WILES Commissioner  
 RAYMOND B. HARVEY Secretary  
 E. EDWARD JOHNSON Gen. Counsel

State Corporation Commission

CONSERVATION DIVISION

(Oil, Gas and Water)

500 Insurance Bldg. 212 N. Market  
~~WICHITA, KANSAS 67202~~

Morland, Kansas,  
 July 27, 1971.

RECEIVED  
 STATE CORPORATION COMMISSION  
 JUL 28 1971  
 CONSERVATION DIVISION  
 Wichita, Kansas 77-28-71

Mr. Frank Broadfoot,  
 State Corporation Commission,  
 500 Insurance Building,  
 212 North Market,  
 Wichita, Kansas. 67202

Dear Frank:

Yesterday I submitted a Plugging Report on H. B. Mabee Company's Barnett-Bryant #1, SE-NW-SW, 15-7-25, Graham County. I just received a call from Bill Draper of Dreiling Oil, Incorporated who drilled the well stating the plugging fee should be charged to Dreiling and not H. B. Mabee Company.

Very truly yours,

*Bill*  
 W. L. Nichols,  
 Box #157,  
 Morland, Kans. 67650