


WELL PLUGGING RECORD

Give All Information Completely
Make Required Affidavit
Mail or Deliver Report to:
Conservation Division
State Corporation Commission
211 No. Broadway
Wichita, Kansas

Graham County, Sec. 36 Twp. 7S Rge. 25W (E) (W)

Location as "NE/CNW $\frac{1}{2}$ SW $\frac{1}{2}$ " or footage from lines C SW NW
Lease Owner Raymond Oil Company, Inc.
Lease Name MOORE "B" Well No. 1
Office Address 410 Fourth National Bank Building
Character of Well (completed as Oil, Gas or Dry Hole) Dry Hole
Date well completed September 14, 1962 19
Application for plugging filed September 14, 1962 19
Application for plugging approved September 14, 1962 19
Plugging commenced September 14, 1962 19
Plugging completed September 14, 1962 19
Reason for abandonment of well or producing formation Dry Hole

NORTH



Locate well correctly on above
Section Plat

If a producing well is abandoned, date of last production _____ 19____
Was permission obtained from the Conservation Division or its agents before plugging was commenced? Yes

Name of Conservation Agent who supervised plugging of this well Mr. Eldon Petty, Hays, Kansas
Producing formation _____ Depth to top _____ Bottom _____ Total Depth of Well 3995 Feet
Show depth and thickness of all water, oil and gas formations.

OIL, GAS OR WATER RECORDS

CASING RECORD

FORMATION	CONTENT	FROM	TO	SIZE	PUT IN	PULLED OUT
				8-5/8"	224'	

Describe in detail the manner in which the well was plugged, indicating where the mud fluid was placed and the method or methods used in introducing it into the hole. If cement or other plugs were used, state the character of same and depth placed, from _____ feet to _____ feet for each plug set.

Set plug @550' w/20 Sx. cement.
Fill hole to 180'. Set plug w/20 Sx.
cement. Fill hole to 30' 1/2 Sx. hulls
to 10 Sx. cement.
Plug through drill pipe.

RECEIVED
STATE CORPORATION COMMISSION
OCT 11 1962
OCT 11 1962
CONSERVATION DIVISION
Wichita, Kansas

(If additional description is necessary, use BACK of this sheet)
Name of Plugging Contractor Raymond Oil Company, Inc.
Address 410 Fourth National Bank Building, Wichita 2, Kansas

STATE OF KANSAS, COUNTY OF SEDGWICK, ss.
Patrick R. Raymond (employee of owner) or (owner or operator) of the above-described well, being first duly sworn on oath, says: That I have knowledge of the facts, statements, and matters herein contained and the log of the above-described well as filed and that the same are true and correct. So help me God.

(Signature) Patrick R. Raymond
410 Fourth National Bank Building, Wichita 2, Ks.
(Address)

SUBSCRIBED AND SWORN TO before me this 8th day of October 19 62

My commission expires July 9, 1966

Barbara C. Kennedy
Notary Public



RAYMOND OIL COMPANY, INC.
 No. 1 MOORE "B"
 C SW NW 36-7S-25W
 Graham County, Kansas

ELEVATION: 2479 DF
 2482 KB

Contractor: Raymond Oil Company, Inc. - Rig #8
 Commenced: September 5, 1962
 Completed: September 14, 1962
 Casing Record: 8-5/8" @224' w/170 Sx.


Figures Indicate Bottom of Formation

<u>Formation</u>	<u>Depth</u>
Surface soil and Shale	125
Sand	158
Shale	1270
Dakota	1394
Shale	1940
Anhydrite	1975
Shale	2095
Shale and Lime	2235
Shale and Shell Lime	2424
Shale and Lime	2770
Lime	2795
Lime and Shale	2882
Lime	2983
Lime and Shale	3125
Lime	3288
Shale and Lime	3490
Lime	3995 TD
<u>TOPS</u>	
Anhydrite	2184
Heebner	3736
Lansing - Kansas City	3777
Base Kansas City	3990
Rotary Total Depth	3995


RECEIVED
 STATE CORPORATION COMMISSION
 OCT 11 1962
 OCT 14 1962
 CONSERVATION DIVISION
 Wichita, Kansas

STATE OF KANSAS)
)SS.
 COUNTY OF SEDGWICK)

I hereby certify the above to be true and correct to the best of my knowledge.


 Patrick R. Raymond, Vice President

Subscribed and sworn to before me this 8th day of October, 1962.


 Notary Public

My commission expires:
 July 9, 1966