

KANSAS CORPORATION COMMISSION  
OIL & GAS CONSERVATION DIVISION  
**WELL PLUGGING APPLICATION**  
Please TYPE Form and File ONE Copy

Form CP-1  
September 2003  
This Form must be Typed  
Form must be Signed  
All blanks must be Filled

API # 15 - 081-20001 - 00 - 00 (Identifier Number of this well). This must be listed for wells drilled since 1967; if no API # was issued, indicate original spud or completion date 2-12-67.

Well Operator: Exxon Mobil Oil Corporation KCC License #: 5208  
(Owner / Company Name) (Operator's)

Address: PO Box 4358 City: Houston,

State: Texas Zip Code: 77210 Contact Phone: ( 281 ) 364 - 5073

Lease: Wayne Lucas Well #: 3 Sec. 21 Twp. 28S S. R. 34  East  West

SW - NE - SE - NE Spot Location / QQQQ County: Haskell

3450 Feet (in exact footage) From  North /  South (from nearest outside section corner) Line of Section (Not Lease Line)

610 Feet (in exact footage) From  East /  West (from nearest outside section corner) Line of Section (Not Lease Line)

KCC-SKA-1-27-06-Per RBDMs.

Check One:  Oil Well  Gas Well  D&A  Cathodic  Water Supply Well  
 SWD Docket # \_\_\_\_\_  ENHR Docket # \_\_\_\_\_  Other: \_\_\_\_\_

Conductor Casing Size: \_\_\_\_\_ Set at: \_\_\_\_\_ Cemented with: \_\_\_\_\_ Sacks

Surface Casing Size: 8 5/8" Set at: 788' Cemented with: 300 Sacks

Production Casing Size: 4 1/2 Set at: 5586' Cemented with: 170 + 650 Sacks

List (ALL) Perforations and Bridgeplug Sets: DV Tool @ 2903' / TOC @ 1360' by CBL / Perfs @ 5490' - 5505' / Possible casing leaks /  
Please see attached sketch

Elevation: 3039 ( G.L. /  K.B.) T.D.: 5587' P.B.T.D.: 5586' Anhydrite Depth: \_\_\_\_\_  
(Stone Corral Formation)

Condition of Well:  Good  Poor  Casing Leak  Junk in Hole

Proposed Method of Plugging (attach a separate page if additional space is needed): Please see attached / Will be plugged in  
accordance to the rules and regulations of the KCC

**RECEIVED**  
**KANSAS CORPORATION COMMISSION**  
**JAN 19 2006**  
**CONSERVATION DIVISION**  
**WICHITA, KS**

Is Well Log attached to this application as required?  Yes  No Is ACO-1 filed?  Yes  No

If not explain why? Well log can not be found in file

Plugging of this Well will be done in accordance with K.S.A. 55-101 et. seq. and the Rules and Regulations of the State Corporation Commission.

List Name of Company Representative authorized to be in charge of plugging operations: Richard Lewis

Phone: ( 316 ) 544 - 5534

Address: 200 W. 4th Street City / State: Hugoton, KS 67951

Plugging Contractor: Sargent & Horton KCC License #: 31151  
(Company Name) (Contractor's)

Address: Rt. 1, Box 49BA, Tyrone, KS 73951 Phone: ( 580 ) 854 - 6515

Proposed Date and Hour of Plugging (if known?): ASAP

Payment of the Plugging Fee (K.A.R. 82-3-118) will be guaranteed by Operator or Agent

Date: 1/4/06 Authorized Operator / Agent: Colleen Reda  
(Signature)

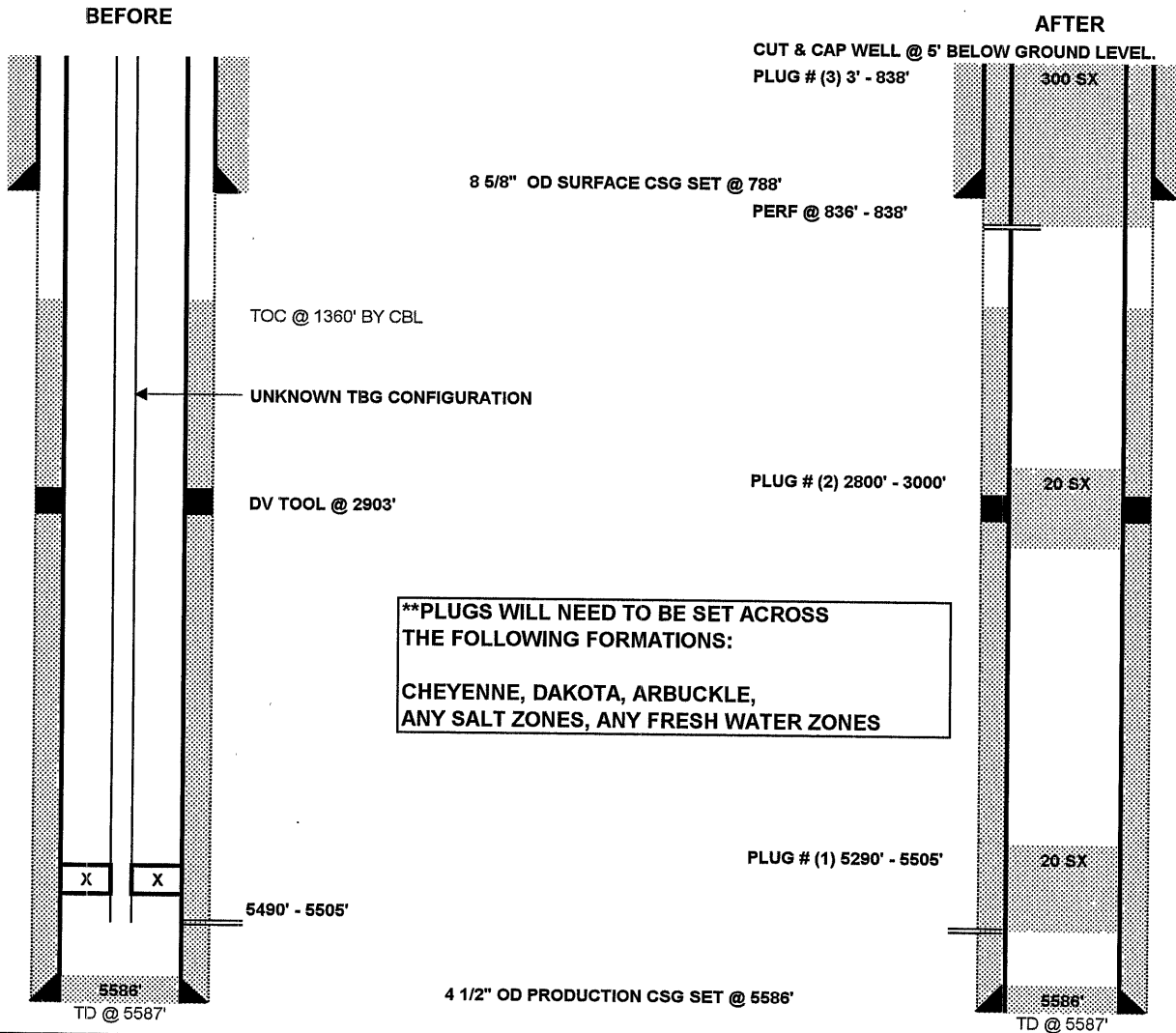
Mail to: KCC - Conservation Division, 130 S. Market - Room 2078, Wichita, Kansas 67202

**PRELIMINARY B&A SKETCH-PLUGS WILL CHANGE PER THE DIRECTIONS OF THE KCC DISTRICT REPRESENTATIVE**

COMPANY: Exxon Mobil Oil Corporation  
 WELL NAME: Wayne Lucas  
 WELL #: 3  
 API#: 15-081-20001  
 COUNTY: Haskell

SURFACE CASING			
OD	WT / FT	GRADE	SET AT
8 5/8"			788'
PRODUCTION CASING			
OD	WT / FT	GRADE	SET AT
4 1/2"			5586'
TUBING			
OD	WT / FT	GRADE	SET AT
UNKNOWN			+/- 5510'

CAPACITIES (BBL/FT)	
2 3/8" TBG	0.00387
4 1/2" CSG	0.0162
2 3/8" x 4 1/2"	0.0108
4 1/2" x 8 5/8"	0.044



**\*\*PLUGS WILL NEED TO BE SET ACROSS THE FOLLOWING FORMATIONS:  
 CHEYENNE, DAKOTA, ARBUCKLE,  
 ANY SALT ZONES, ANY FRESH WATER ZONES**

RECEIVED  
 KANSAS CORPORATION COMMISSION  
 JAN 19 2006  
 CONSERVATION DIVISION  
 WICHITA, KS

RECEIVED  
KANSAS CORPORATION COMMISSION

JAN 19 2006

CONSERVATION DIVISION  
WICHITA, KS

PROPOSED PLUGGING PROCEDURE FOR EXXON MOBIL CORPORATION

WELL: WAYNE LUCAS # 3  
FIELD: HUGOTON GAS AREA  
COUNTY: HASKELL, KS



**THIS IS A CATEGORY III WORKOVER.**

**NOTE: PERFORM ALL WELL WORK OPERATIONS IN ACCORDANCE WITH THE HPO WORKOVER OPERATIONS MANUAL.**

**NOTE: USE CLASS 'H', 16.4 PPG, 1.06 YIELD CEMENT FOR ALL PLUGS.**

**NOTE: PUMP 9.5 PPG MUD LADEN FLUID BETWEEN CEMENT PLUGS.**

**NOTE: NOTIFY KCC DISTRICT OFFICE IN DODGE CITY, KS PRIOR TO COMMENCEMENT OF WORK & WITHIN SUFFICIENT TIME TO WITNESS PLUGGING OPERATIONS.**

**NOTE: ENSURE PLUGGING FORMS HAVE APPROPRIATE INFORMATION NEEDED TO FILE APPROPRIATE PAPERWORK W/ THE KCC TO CONCLUDE PLUGGING OPERATIONS.**


**Check pressures on all casing strings daily and document on morning reports. Discuss safe blow down/well kill procedures with Exxon Mobil Workover Supervisor.**

1. INSPECT JOBSITE FOR POTENTIAL HAZARDS & LOCATION CHARACTERISTICS THAT MAY IMPACT THE PLANNED WELLWORK AND/OR REQUIRE MODIFICATION OF THE PROCEDURE. INITIATE MOC PROCESS IF NEEDED.
2. SET & TEST RIG ANCHORS AS NEEDED.
3. **PLUG WELL AS DIRECTED BY KCC DISTRICT REPRESENTATIVE.** A GENERAL PLAN IS AS FOLLOWS, BUT SHOULD BE REVISED TO ENSURE ALL FORMATIONS (INCLUDING THE CHEYENNE FORMATION, DAKOTA FORMATION, ARBUCKLE FORMATION, ANY SALT FORMATIONS & ANY FRESH & USABLE WATER ZONES) ARE ISOLATED AS PER THE SPECIFICATIONS OF THE KCC.
4. RELEASE PACKER @ UNKNOWN DEPTH. (?+/- 5500')
5. POH W/ TBG & PACKER.
6. RIH W/ 2 3/8" TBG WORKSTRING OPENENDED TO 5505'.
7. CIRCULATE 9.5 PPG MUD.
8. SET 20 SX CEMENT PLUG FROM 5290' - 5505'.
9. POH W/ WORKSTRING TO 3000'. REVERSE OUT.
10. WOC. TEST 4 1/2" CSG TO 500 PSI. (NOTE: THERE IS POSSIBLE CASING LEAK. IF CASING DOES NOT TEST, LOCATE LEAK(S). OBTAIN ALL NECESSARY APPROVALS TO REVISE PROCEDURE TO ISOLATE LEAK(S).)
11. SET 20 SX CEMENT PLUG FROM 2800' - 3000'.
12. POH W/ WORKSTRING.
13. RU WL UNIT W/ CLASS II LUBRICATOR & TEST. PERFORATE 4 1/2" CSG @ 836' - 838' W/ 4 SPF. RD WL UNIT.
14. ESTABLISH CIRCULATION TO SURFACE BETWEEN 4 1/2" X 8 5/8" ANNULUS.

15. MIX 300 SX CEMENT, CIRCULATE 225 SX TO SURFACE IN 4 1/2" X 8 5/8" ANNULUS,  
LEAVE 75 SX INSIDE 4 1/2" CSG FROM 3' - 838'.
16. REMOVE BOP'S.
17. CUT & CAP WELL 3' BELOW GROUND LEVEL.
18. RD/MO.

1/4/06

**RECEIVED**  
**KANSAS CORPORATION COMMISSION**  
**JAN 19 2006**  
**CONSERVATION DIVISION**  
**WICHITA, KS**



CORPORATION COMMISSION

Kathleen Sebelius, Governor    Brian J. Moline, Chair    Robert E. Krehbiel, Commissioner    Michael C. Moffet, Commissioner

**NOTICE OF RECEIPT OF WELL PLUGGING APPLICATION (CP-1)**

EXXONMOBIL Oil Corp  
14950 Heathrow Forrest Parkway  
PO Box 4358  
Houston, TX 77210-4358

January 19, 2006

Re: WAYNE LUCAS #3  
API 15-081-20001-00-00  
SWNESENE 21-28S-34W, 3450 FSL 610 FEL  
HASKELL COUNTY, KANSAS

Dear Operator:

This letter is to notify you that the Conservation Division is in receipt of your plugging proposal, form CP-1, for the above-captioned well.


Your CP-1 has been reviewed by the Conservation Division central office for completeness and to verify license numbers. The plugging proposal will now be forwarded to the district office listed below for review of your proposed method of plugging.

**Please contact the district office for approval of your proposed plugging method at least five (5) days before plugging the well, pursuant to K.A.R. 82-3-113 (b). If a workover pit will be used during the plugging of the well it must be permitted. A CDP-1 form must be filed and approved prior to the use of the pit.**

The Conservation Division's review of form CP-1, either in the central or district office, does not include an inquiry into well ownership or the filing operator's legal right to plug the well.

**This notice in no way constitutes authorization to plug the above-captioned well by persons not having legal rights of ownership or interest in the well. This notice is void after ninety (90) days from the above date.**

District: #1  
210 E Frontview, Suite A  
Dodge City, KS 67801  
(620) 225-8888

Sincerely  
  
David P. Williams  
Production Supervisor