

15-179-20442-00-00

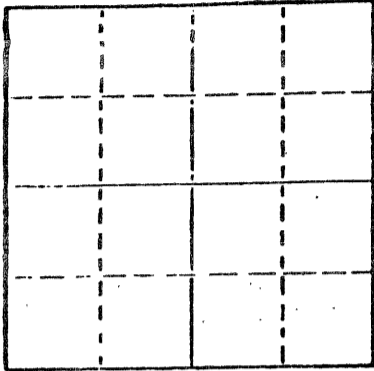
STATE OF KANSAS
STATE CORPORATION COMMISSION

WELL PLUGGING RECORD

Give All Information Completely
Make Required Affidavit
Mail or Deliver Report to
Conservation Division
State Corporation Comm.
245 North Water
Wichita, KS 67202

Sheridan County, Sec. 20 Twp. 7S Rge. 30 ~~SW~~
Location as "NE/CNW 1/4 SW 1/4" or footage from lines
C NW SW

Lease Owner Don E. Pratt
Lease Name TEEL Well No. 1
Office Address Drawer 370, Hays, Ks
Character of Well (Completed as Oil, Gas or Dry Hole)
Dry Hole



Locate well correctly on above
Section Plat

Date Well completed 12/12 1976
Application for plugging filed 12/12 1976
Application for plugging approved 12/12 1976
Plugging commenced 12/12 1976
Plugging completed 12/12 1976
Reason for abandonment of well or producing formation
Dry Hole

If a producing well is abandoned, date of last production
19

Was permission obtained from the Conservation Division or
its agents before plugging was commenced? Yes

Name of Conservation Agent who supervised plugging of this well Gilbert Balthezor
Producing formation _____ Depth to top _____ Bottom _____ Total Depth of Well 4330'
Show depth and thickness of all water, oil and gas formations.

OIL, GAS OR WATER RECORDS

CASIN: RECORD

FORMATION	CONTENT	FROM	TO	SIZE	PUT IN	PULLED OUT
				8 5/8"	295'	None

Describe in detail the manner in which the well was plugged, indicating where the mud fluid
was placed and the method or methods used in introducing it into the hold. If cement or other
plugs were used, state the character of same and depth placed, from _____ feet to
_____ feet for each plug set.

1st plug @ 1600' w/70 sx
2nd plug @ 300' w/20 sx
3rd plug @ 40' w/10 sx

RECEIVED
STATE CORPORATION COMMISSION
DEC 28 1976
12-28-76
CONSERVATION DIVISION
Wichita, Kansas

(If additional description is necessary, use BACK of this sheet)

Name of Plugging Contractor Allied Cementing
Box 31, Russell, Ks

STATE OF Kansas COUNTY OF Sedgwick ss.
Wm. S. Shropshire (employee of owner) or (owner or operator) of the above-described


well, being first duly sworn on oath, says: That I have knowledge of the facts, statements, and matters herein contained and the log of the
above-described well as filed and that the same are true and correct. So help me God.

(Signature) Wm S Shropshire
617 Union Center, Wichita, Ks 67202
(Address)

Subscribed and sworn to before me this 22nd day of December, 1976

JOLENE S. FRISBIE, STATE NOTARY PUBLIC
My commission expires March 13, 1979

Jolene S. Frisbie
Notary Public.



WELL LOG

15-179-20442-06-00

COMPANY Don E. Pratt

SEC. 20 T. 7S R. 30W
LOC. C NW SW

FARM TEEL NO. 1


RIG. NO. 16

TOTAL DEPTH 4330'

COMM. 12/3/76

COMP. 12/12/76

COUNTY Sheridan
KANSAS



CONTRACTOR Murfin Drilling Company

CASING

20 10
15 8 5/8" @ 295' w/200 sx
12 6
13 5

ELEVATION

PRODUCTION D&A

FIGURES INDICATE BOTTOM OF FORMATIONS

- 55 - surface shale
- 80 - sand
- 90 - shale
- 210 - sand
- 295 - shale
- 2165 - shale, sand
- 3630 - shale
- 3895 - shale, lime
- 3910 - lime
- 4010 - shale
- 4170 - lime, shale
- 4246 - lime
- 4330 - lime, shale
- 4330 - RTD

12/28/76

DEC 28 1976

12/28/76

12/28/76

State of Kansas }
County of Sedgwick } ss:

I, Wm. S. Shropshire of the Murfin Drilling Company

upon oath state that the above and foregoing is a true and correct copy of the log of the TEEL #1 well.

Wm. S. Shropshire

Subscribed and sworn to before me this 22nd day of December 19 76

JOLENE S. FRISBIE, STATE NOTARY PUBLIC

My Commission Expires: My Comm. Exp. March 13, 1979

Jolene S. Frisbie
NOTARY PUBLIC