

15-179-20283-00-00

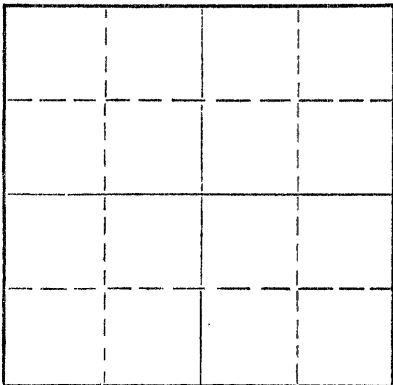
STATE OF KANSAS  
STATE CORPORATION COMMISSION

Form CP-4

WELL PLUGGING RECORD

Give All Information Completely  
Make Required Affidavit  
Mail or Deliver Report to:  
Conservation Division  
State Corporation Commission  
212 No. Market  
Wichita, Kansas 67202

NORTH



Locate well correctly on above  
Section Plat

Sheridan County. Sec. 18 Twp. 7 Rge. 30 (E) W (W)  
Location as "NE/CNW/SW" or footage from lines. C SE SE  
Lease Owner Nadel & Gussman  
Lease Name Teel Well No. 1  
Office Address 1714 First Natl. Bldg., Tulsa, Oklahoma 74100  
Character of Well (completed as Oil, Gas or Dry Hole) Dry Hole  
Date well completed 5-20 19 71  
Application for plugging filed 5-20 19 71  
Application for plugging approved 5-20 19 71  
Plugging commenced 5-20 19 71  
Plugging completed 5-20 19 71  
Reason for abandonment of well or producing formation Dry Hole

If a producing well is abandoned, date of last production 19  
Was permission obtained from the Conservation Division or its agents before plugging was commenced?

Name of Conservation Agent who supervised plugging of this well  
Producing formation Depth to top Bottom Total Depth of Well Feet  
Show depth and thickness of all water, oil and gas formations.

OIL, GAS OR WATER RECORDS

CASING RECORD

FORMATION	CONTENT	FROM	TO	SIZE	PUT IN	PULLED OUT
Surface Pipe				8 5/8"	325'	

Describe in detail the manner in which the well was plugged, indicating where the mud fluid was placed and the method or methods used in introducing it into the hole. If cement or other plugs were used, state the character of same and depth placed, from feet to feet for each plug set.

1st plug was set at 1675' with 100 cu. ft. cement  
2nd plug was set at 340' with 25 cu. ft. cement  
3rd plug was set at 40' with 10 cu. ft. cement

RECEIVED  
STATE CORPORATION COMMISSION  
MAY 25 1971  
CONSERVATION DIVISION  
Wichita, Kansas  
05-25-1971


(If additional description is necessary, use BACK of this sheet)  
Name of Plugging Contractor Dreiling Oil, Inc.  
Address Victoria, Kansas 67671

STATE OF KANSAS, COUNTY OF ELLIS, ss.  
I, Leo F. Dreiling, Pres. of Drlg. Contrc.

well, being first duly sworn on oath, says: That I have knowledge of the facts, statements, and matters herein contained and the log of the above-described well as filed and that the same are true and correct. So help me God.

(Signature) *Leo F. Dreiling*  
LEO F. DREILING, ROUTE 2, VICTORIA, KANSAS 67671  
(Address)

SUBSCRIBED AND SWORN to before me this 24th day of May, 19 71



My commission expires January 13, 1975  
PATTY DREILING Notary Public.

# DREILING OIL, INC.

Victoria, Kansas 67671

15-179-20283-00-00

## WELL LOG

Company Nadel & Gussman  
 1714 First National Bldg.  
 Tulsa, Oklahoma 74100

Farm Teel No. 1

Total Depth 4220'

Comm. 5-14-71 Comp. 5-20-71

Contractor Dreiling Oil, Inc.  
 Victoria, Kansas 67671

Sec. 18 Twp. 7 Rng. 30

Location C SE SE

County Sheridan

Elevation: 2897' K. B.  
 2894' D. F.  
 2892' G. R.

Casing Record 325' - 8 5/8"

Cement Record 200 sacks cement

Production: D & A

Figures Indicate Bottom of Formations


0'	165'	Clay & Sand
165'	185'	Sand
185'	200'	Yellow Clay
200'	325'	Blue Shale
325'	1313'	Shale
1313'	2025'	Shale & Sand
2025'	2366'	Shale
2366'	2520'	Shale
2520'	2562'	Shale
2562'	2602'	Anhydrite
2602'	2790'	Shale
2790'	3095'	Shale
3095'	3340'	Shale
3340'	3440'	Lime & Shale
3440'	3680'	Lime & Shale
3680'	3895'	Lime & Shale
3895'	3970'	Lime
3970'	4007'	Lime
4007'	4080'	Lime
4080'	4175'	K.C.
4175'	4185'	Lime
4185'	4220'	Lime
4220'	T.D.	

RECEIVED  
 STATE CORPORATION COMMISSION  
 MAY 25 1971 5/25/71  
 CONSERVATION DIVISION  
 Wichita, Kansas

STATE OF KANSAS)  
 )ss  
 COUNTY OF ELLIS)

I, Leo F. Dreiling, of Dreiling Oil, Inc., upon oath states that the above and foregoing is a true and correct copy from the Daily Drilling Report from your Teel #1.

*Leo F. Dreiling*  
 LEO F. DREILING



*Patty Dreiling*  
 PATTY DREILING NOTARY PUBLIC

Subscribed and sworn to before me this 24th day of May, 1971.

My commission expires: January 13, 1975