

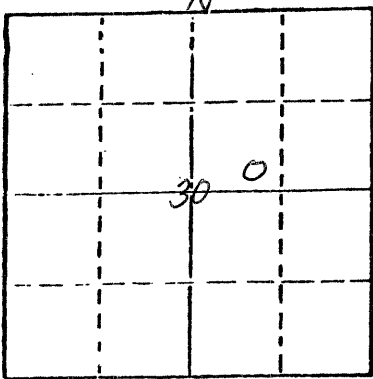
15-179-20489-00-00

STATE OF KANSAS  
STATE CORPORATION COMMISSION

WELL PLUGGING RECORD

Give All Information Completely  
Make Required Affidavit  
Mail or Deliver Report to  
Conservation Division  
State Corporation Comm.  
245 North Water  
Wichita, KS 67202

Sheridan County, Sec. 30 Twp. 7S Rge. 29 E/W  
Location as "NE/CNW $\frac{1}{4}$ SW $\frac{1}{4}$ " or footage from lines  
SE SW NE  
Lease Owner Voyager Petroleum, Inc.  
Lease Name Hill Well No. 1  
Office Address 6600 South Yale Street, Tulsa, Oklahoma 74136  
Character of Well (Completed as Oil, Gas or Dry Hole)  
Dry Hole



Locate well correctly on above  
Section Plot

Date Well completed Dec. 8 1977  
Application for plugging filed (verbally) Dec. 8 1977  
Application for plugging approved (verbally) Dec. 8 1977  
Plugging commenced Dec. 8 1977  
Plugging completed Dec. 8 1977  
Reason for abandonment of well or producing formation  
No commercial quantity of oil or gas encountered  
If a producing well is abandoned, date of last production  
19

Was permission obtained from the Conservation Division or  
its agents before plugging was commenced? Yes

Name of Conservation Agent who supervised plugging of this well Gilbert Balthazor  
Producing formation Depth to top Bottom Total Depth of Well 4580'  
Show depth and thickness of all water, oil and gas formations.

OIL, GAS OR WATER RECORDS

CASING RECORD

FORMATION	CONTENT	FROM	TO	SIZE	PUT IN	PULLED OUT

Describe in detail the manner in which the well was plugged, indicating where the mud fluid  
was placed and the method or methods used in introducing it into the hold. If cement or other  
plugs were used, state the character of same and depth placed, from feet to  
feet for each plug set.

Set 1st plug at 1200' with 70 sacks  
2nd plug at 300' with 20 sacks  
3rd plug - 40' solid bridge with 10 sacks  
Plug was down at 1:00 a.m., December 8, 1977.

RECEIVED  
STATE CORPORATION COMMISSION  
DEC 14 1977  
12-14-1977  
CONSERVATION DIVISION  
Wichita, Kansas

(If additional description is necessary, use BACK of this sheet)

Name of Plugging Contractor Abercrombie Drilling, Inc.

STATE OF Kansas COUNTY OF Sedgwick, ss.


Jack L. Partridge, Ass't. Secretary-Treasurer (employee of owner) or (owner or operator)  
of the above-described well, being first duly sworn on oath, says: That I have knowledge of  
the facts, statements, and matters herein contained and the log of the above-described well  
as filed and that the same are true and correct. So help me God.

(Signature) Jack L. Partridge  
801 Union Center, Wichita, Kansas 67202  
(Address)

SUBSCRIBED AND SWORN TO before me this 12th day of December, 1977

Sandra Richman  
Sandra Richman Notary Public.

My commission expires July 21, 1979



CONTRACTOR'S WELL LOG

15-179-20489-00-00

OPERATOR: Voyager Petroleum, Inc.  
 CONTRACTOR: Abercrombie Drilling, Inc.  
 WELL NAME: Hill #1  
 LOCATION: SE SW NE Section 30-7S-29W  
 Sheridan County, Kansas  
 SPUD DATE: November 29, 1977  
 COMPLETION DATE: December 8, 1977

0	326	Sand & shale
326	2067	Shale & sand
2067	2546	Sand & shale
2546	2587	Anhydrite
2587	2877	Shale & shells
2877	3963	Shale & lime
3963	3990	Lime
3990	4075	Shale & lime
4075	4200	Lime
4200	4424	Lime & shale
4424	4580	Lime
	4580	Rotary Total Depth

RECEIVED  
 STATE CORPORATION COMMISSION  
 DEC 14 1977  
 12/14/77  
 CONSERVATION DIVISION  
 Wichita, Kansas

Spud hole at 12:45 p.m., November 29, 1977. Drilled 335' of 12 1/4" hole. Ran 8 joints of 8-5/8" surface casing - 28#. Set at 331.66'. Cemented with 250 sacks common cement, 3% CaCl, Halliburton. Cement did circulate. Plug was down at 8:00 p.m., November 29, 1977.

T.D. 4580'. Set 1st plug at 1200' with 70 sacks, 2nd plug at 300' with 20 sacks, 3rd plug - 40' solid bridge with 10 sacks. Plug was down at 1:00 a.m., December 8, 1977. State Plugger - Gilbert Balthazor.


STATE OF KANSAS }  
 COUNTY OF SEDGWICK } ss

Jack L. Partridge, Assistant Secretary-Treasurer of Abercrombie Drilling, Inc., does hereby state that the above and foregoing is a true and correct copy of the log of the Hill #1, SE SW NE Section 30-7S-29W, Sheridan County, Kansas.

ABERCROMBIE DRILLING, INC.

BY Jack L. Partridge  
 Jack L. Partridge,  
 Assistant Secretary-Treasurer

Subscribed and sworn to before me, a Notary Public, in and for the aforesaid county and state, as of this 12th day of December, 1977.



Sandra Richman  
 Sandra Richman, Notary Public

My commission expires July 21, 1979.