


15-179-20410-00-00

STATE OF KANSAS
STATE CORPORATION COMMISSION
CONSERVATION DIVISION
P. O. BOX 17027
WICHITA, KANSAS 67217

FORM CP-4

WELL PLUGGING RECORD



Locate well correctly on above Section Plat

Sheridan County, Sec. 21 Twp. 7 Rge. 30 (E) W (W)
Location as "NE/CNW&SW" or footage from lines. NW SE NW
Lease Owner Shields Oil Producers, Inc.
Lease Name Gilchrist Well No. 1
Office Address Shields Building, Russell, KS 67665
Character of Well (completed as Oil, Gas or Dry Hole) Dry Hole
Date well completed 9-11 1975
Application for plugging filed 9-11 1975
Application for plugging approved 9-11 1975
Plugging commenced 9-11 1975
Plugging completed 9-11 1975
Reason for abandonment of well or producing formation Dry Hole

If a producing well is abandoned, date of last production 19
Was permission obtained from the Conservation Division or its agents before plugging was commenced? yes

Name of Conservation Agent who supervised plugging of this well Leo Massey, Hays, KS 67601
Producing formation Depth to top Bottom Total Depth of Well 4,205 Feet
Show depth and thickness of all water, oil and gas formations.

OIL, GAS OR WATER RECORDS

CASING RECORD

FORMATION	CONTENT	FROM	TO	SIZE	PUT IN	PULLED OUT
Surface Pipe				8 5/8"	357'	

Describe in detail the manner in which the well was plugged, indicating where the mud fluid was placed and the method or methods used in introducing it into the hole. If cement or other plugs were used, state the character of same and depth placed, from feet to feet for each plug set.

1st plug was set at 1600' w/70 sacks cement
2nd plug was set @ 300' w/20 sacks cement
3rd plug was set @ 40' w/10 sacks cement

RECEIVED
SEP 24 1975
09-24-1975

(If additional description is necessary, use BACK of this sheet)
Name of Plugging Contractor Dreiling Oil, Inc.
Address Rt. #2, Victoria, KS 67671

STATE OF KANSAS COUNTY OF ELLIS ss.
I, Joseph A. Hess, Sec.-Treas. of Drilg. (Contractor) of the above-described well, being first duly sworn on oath, says: That I have knowledge of the facts, statements, and matters herein contained and the log of the above-described well as filed and that the same are true and correct. So help me God.

(Signature) Joseph A. Hess
JOSEPH A. HESS, Hays, KS 67601
(Address)

Subscribed and sworn to before me this 22nd day of September, 1975



Cecilia Basgall
Notary Public.

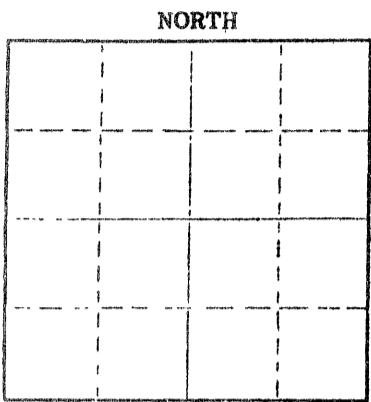
My commission expires September 13, 1976

15-179-20410-00-00

STATE OF KANSAS
STATE CORPORATION COMMISSION
CONSERVATION DIVISION
P. O. BOX 17027
WICHITA, KANSAS 67217

FORM CP-4

WELL PLUGGING RECORD



Sheridan County, Sec. 21 Twp. 7 Rge. 30 (E)W (W)
Location as "NE/CNW&SW" or footage from lines. NW SE NW
Lease Owner Shields Oil Producers, Inc.
Lease Name Gilchrist Well No. 1
Office Address Shields Building, Russell, KS 67665
Character of Well (completed as Oil, Gas or Dry Hole) Dry Hole
Date well completed 9-11 1975
Application for plugging filed 9-11 1975
Application for plugging approved 9-11 1975
Plugging commenced 9-11 1975
Plugging completed 9-11 1975
Reason for abandonment of well or producing formation Dry Hole

If a producing well is abandoned, date of last production 19
Was permission obtained from the Conservation Division or its agents before plugging was commenced? yes

Name of Conservation Agent who supervised plugging of this well Leo Massey, Hays, KS 67601
Producing formation Depth to top Bottom Total Depth of Well 4,205 feet
Show depth and thickness of all water, oil and gas formations.

OIL, GAS OR WATER RECORDS CASING RECORD

FORMATION	CONTENT	FROM	TO	SIZE	PUT IN	PULLED OUT
Surface Pipe				8 5/8"	357'	

Describe in detail the manner in which the well was plugged, indicating where the mud fluid was placed and the method or methods used in introducing it into the hole. If cement or other plugs were used, state the character of same and depth placed, from feet to feet for each plug set.

1st plug was set at 1600' w/70 sacks cement
2nd plug was set @ 300' w/20 sacks cement
3rd plug was set @ 40' w/10 sacks cement

RECEIVED
STATE CORPORATION COMMISSION
SEP 23 1975
09-23-1975
CONSERVATION DIVISION
WICHITA, KANSAS


(If additional description is necessary, use BACK of this sheet)
Name of Plugging Contractor Dreiling Oil, Inc.
Address Rt. #2, Victoria, KS 67671

STATE OF KANSAS COUNTY OF ELLIS ss.
I, Joseph A. Hess, Sec.-Treas. of Drlg. Co. (owner) of the above-described well, being first duly sworn on oath, says: That I have knowledge of the facts, statements, and matters herein contained and the log of the above-described well as filed and that the same are true and correct. So help me God.

(Signature) Joseph A. Hess
JOSEPH A. HESS, Hays, KS 67601 (Address)

SUBSCRIBED AND SWORN TO before me this 22nd day of September, 1975

My commission expires September 13, 1976
Cecilia Basgall Notary Public



DREILING OIL, INC.

Victoria, Kansas 67671

15-179-20410-00-00

Shields Oil Producers, Inc. WELL LOG

Shields Building

Company Russell, Kansas 67665

Sec. 21 Twp. 7 Rng. 30

Farm Gilchrist No. 1

Location NW SE NW

Total Depth 4,205'

County Sheridan

Comm. 9-5-75 Comp. 9-11-75

Elevation: 2943 K. B.

Contractor Dreiling Oil, Inc.
Rt. #2
Victoria, KS 67671

2940 D. F.

2938 G. R.

Casing Record

Cement Record

Production:

357' - 8 5/8"

200 sacks cement

D & A

Figures Indicate Bottom of Formations

0'	360'	Shale
360'	1970'	Sand
1970'	2013'	Sand
2013'	2160'	Shale
2160'	2305'	Cyp
2305'	2406'	Sand
2406'	2525'	Shale
2525'	2601'	Shale & Red Bed
2601'	2639'	Anhydrite
2639'	3205'	Shale
3205'	4121'	Lime & Shale
4121'	4205'	Lime
4205'	T.D.	

STATE OF KANSAS)

)ss

COUNTY OF ELLIS)

I, Joseph A. Hess, Secretary Treasurer of Dreiling Oil, Inc., upon oath states that the above and foregoing is a true and correct copy from the Daily Drilling Report from the Gilchrist #1.


JOSEPH A. HESS

Subscribed and sworn to before me this 22nd day of September, 1975.


Cecilia Basgall Notary Public

My commission Expires September 13, 1976.

