

STATE OF KANSAS
STATE CORPORATION COMMISSION

WELL PLUGGING RECORD

Give All Information Completely
Make Required Affidavit
Mail or Deliver Report to
Conservation Division
State Corporation Comm.
245 North Water
Wichita, KS 67202

Thomas County. Sec. 23 Twp. 7S Rge. 31 R/W
Location as "NE/CNW $\frac{1}{4}$ SW $\frac{1}{4}$ " or footage from lines _____

_____ C NW NE
Lease Owner Don Pratt

Lease Name Williams Well No. 3

Office Address Drawer 370, Hays, Ks 67601

Character of Well (Completed as Oil, Gas or Dry Hole) _____
Dry Hole

Date Well completed 9/30 1977

Application for plugging filed 9/30 1977

Application for plugging approved 9/30 1977

Plugging commenced 9/30 1977

Plugging completed 9/30 1977

Reason for abandonment of well or producing formation _____
Dry Hole

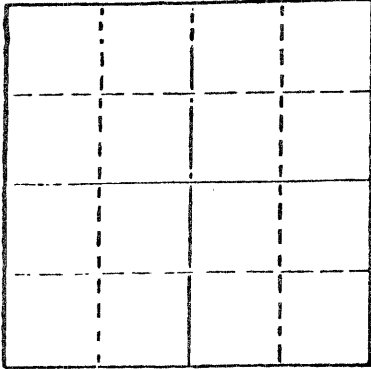
If a producing well is abandoned, date of last production _____
19

Was permission obtained from the Conservation Division or its agents before plugging was commenced? Yes

Name of Conservation Agent who supervised plugging of this well Gilbert Balthezor

Producing formation _____ Depth to top _____ Bottom _____ Total Depth of Well 4275'

Show depth and thickness of all water, oil and gas formations.



Locate well correctly on above Section Plat

OIL, GAS OR WATER RECORDS

CASING RECORD

FORMATION	CONTENT	FROM	TO	SIZE	PUT IN	PULLED OUT
				8 5/8	287'	None

Describe in detail the manner in which the well was plugged, indicating where the mud fluid was placed and the method or methods used in introducing it into the hold. If cement or other plugs were used, state the character of same and depth placed, from _____ feet to _____ feet for each plug set.

1st plug @ 1600' w/70 sx

2nd plug @ 285' w/20 sx

3rd plug @ 40' w/10 sx

RECEIVED
OCT 21 1977
10-21-1977
CONSERVATION DIVISION
Wichita, Kansas

(If additional description is necessary, use BACK of this sheet)

Name of Plugging Contractor Allied Cementing

STATE OF Kansas COUNTY OF Sedgwick, ss.
Wm. S. Shropshire (employee of owner) ~~xxxxxx~~

of the above-described well, being first duly sworn on oath, says: That I have knowledge of the facts, statements, and matters herein contained and the log of the above-described well as filed and that the same are true and correct. So help me God.


(Signature) Wm. S. Shropshire

617 Union Center, Wichita, Kansas 67202
(Address)

SUBSCRIBED AND SWORN TO before me this 20th day of October, 19 77

JOLENE S. FRISBIE, STATE NOTARY PUBLIC
My Comm. Exp. March 13, 1979

Jolene S. Frisbie
Notary Public.



WELL LOG

15-193-20150-00-00

COMPANY Don E. Pratt


SEC. 23 T. 7S R. 31W
LOG. C NW NE

FARM Williams NO. 3

RIG. NO. 16
TOTAL DEPTH 4275'
COMM. 9/23/77

COMP. 9/30/77

COUNTY Thomas
KANSAS



CONTRACTOR Murfin Drilling

CASING
20 10
15 8 5/8" @ 287' w/225 sx
12 6
13 5

ELEVATION

PRODUCTION D&A

FIGURES INDICATE BOTTOM OF FORMATIONS

surface soil	60
sand, post rock	215
shale	750
shale, sand	2500
shale	3730
shale, lime	4053
lime	4110
lime, shale	4275
RTD	4275

10/21/77
RECEIVED
STATE OF KANSAS COMMISSION
OCT 21 1977
CONSERVATION DIVISION
Wichita, Kansas


State of Kansas
County of Sedgwick } ss:

I, Wm. S. Shropshire of the Murfin Drilling Company

upon oath state that the above and foregoing is a true and correct copy of the log of the Williams #3 well.

Wm. S. Shropshire

Subscribed and sworn to before me this 20th day of October 1977



My Commission Expires: JOLENE S. FRISBIE, STATE NOTARY PUBLIC
My Comm. Exp. March 13, 1979

Jolene S. Frisbie
NOTARY PUBLIC