


15-193-20115-00-00

STATE OF KANSAS  
STATE CORPORATION COMMISSION

WELL PLUGGING RECORD

Give All Information Completely  
Make Required Affidavit  
Mail or Deliver Report to  
Conservation Division  
State Corporation Comm.  
245 North Water  
Wichita, KS 67202

Thomas County. Sec. 24 Twp. 7S Rge. 31 ~~E/W~~  
Location as "NE/CNW $\frac{1}{4}$ SW $\frac{1}{4}$ " or footage from lines  
C NE NE



Locate well correctly on above  
Section Plot

Lease Owner Don Pratt  
Lease Name McCORMACK Well No. 5  
Office Address Drawer 370, Hay, Ks  
Character of Well (Completed as Oil, Gas or Dry Hole)  
Dry Hole

Date Well completed 1/26 1977  
Application for plugging filed 1/26 1977  
Application for plugging approved 1/26 1977  
Plugging commenced 1/26 1977  
Plugging completed 1/26 1977

Reason for abandonment of well or producing formation  
Dry Hole

If a producing well is abandoned, date of last production  
19

Was permission obtained from the Conservation Division or  
its agents before plugging was commenced? Yes

Name of Conservation Agent who supervised plugging of this well Gilbert Balthezor  
Producing formation Depth to top Bottom Total Depth of Well 4205'  
Show depth and thickness of all water, oil and gas formations.

OIL, GAS OR WATER RECORDS

CASING RECORD

FORMATION	CONTENT	FROM	TO	SIZE	PUT IN	PULLED OUT
				8 5/8"	256'	None

Describe in detail the manner in which the well was plugged, indicating where the mud fluid was placed and the method or methods used in introducing it into the hold. If cement or other plugs were used, state the character of same and depth placed, from feet to feet for each plug set.

1st plug @ 1500' w/70 sx  
2nd plug @ 200' w/20 sx  
3rd plug @ 40' w/10 sx

RECEIVED  
STATE CORPORATION COMMISSION  
FEB 01 1977  
02-01-1977  
CONSERVATION DIVISION  
Wichita, Kansas

(If additional description is necessary, use BACK of this sheet)

Name of Plugging Contractor Allied Cmtg


STATE OF Kansas COUNTY OF Sedgwick  
Wm. S. Shropshire (employee of owner) or (owner or operator) of the above-described well, being first duly sworn on oath, says: That I have knowledge of the facts, statements, and matters herein contained and the log of the above-described well as filed and that the same are true and correct. So help me God.

(Signature) *Wm S Shropshire*  
617 Union Center, Wichita, Kansas 67202  
(Address)

SUBSCRIBED AND SWORN TO before me this 31st day of January 1977

JOLENE S. FRISBIE, STATE NOTARY PUBLIC  
My Comm. Exp. March 13, 1979

*Jolene S. Frisbie*  
Notary Public.



WELL LOG

15-193-20115-00-00

COMPANY Don E. Pratt

SEC. 24 T. 7S R. 31W (150' W)  
LOG. C NE NE

FARM McCORMACK NO. 5


RIG. NO. 16

TOTAL DEPTH 4205'

COMM. 1/20/77

COMP. 1/26/77

COUNTY Thomas  
KANSAS



CONTRACTOR Murfin Drilling

CASING

20 10  
15 8 5/8" @ 256' w/200 sx  
12 6  
13 5

ELEVATION

PRODUCTION D&A

FIGURES INDICATE BOTTOM OF FORMATIONS

- 40 - surf soil
- 70 - sand
- 90 - clay
- 120 - sand
- 165 - clay
- 720 - shale
- 2955 - sand, shale
- 3155 - lime
- 3540 - shale, lime
- 4205 - lime
- 4205 - RTD

FEB 01 1977

2/1/77

JOLENE S. FRISBIE  
NOTARY PUBLIC  
KANSAS

State of Kansas  
County of Sedgwick } ss:

I, Wm. S. Shropshire of the Murfin Drilling Company

upon oath state that the above and foregoing is a true and correct copy of the log of the McCormack #5 well.

*Wm S Shropshire*

Subscribed and sworn to before me this 31st day of January 19 77

JOLENE S. FRISBIE, STATE NOTARY PUBLIC

My Commission Expires: My Comm. Exp. March 13, 1979

*Jolene S. Frisbie*  
NOTARY PUBLIC