

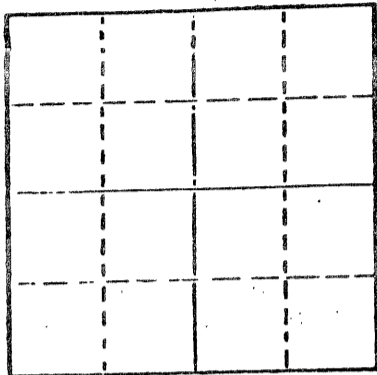
15-193-20120-00-00

STATE OF KANSAS
STATE CORPORATION COMMISSION

WELL PLUGGING RECORD

Give All Information Completely
Make Required Affidavit
Mail or Deliver Report to
Conservation Division
State Corporation Comm.
245 North Water
Wichita, KS 67202

Thomas County. Sec. 13 Twp. 7s Rge. 31 NE/W
Location as "NE/CNW $\frac{1}{4}$ SW $\frac{1}{4}$ " or footage from lines _____



Locate well correctly on above
Section Plot

C NW SW
Lease Owner Don E. Pratt
Lease Name SEIFERT Well No. 2
Office Address Drawer 370, Hays, Ks.
Character of Well (Completed as Oil, Gas or Dry Hole) _____
Dry Hole

Date Well completed 2/17 1977
Application for plugging filed 2/17 1977
Application for plugging approved 2/17 1977
Plugging commenced 2/17 1977
Plugging completed 2/17 1977
Reason for abandonment of well or producing formation _____
Dry Hole

If a producing well is abandoned, date of last production 19 _____

Was permission obtained from the Conservation Division or its agents before plugging was commenced? Yes

Name of Conservation Agent who supervised plugging of this well Gilbert Balthezor
Producing formation _____ Depth to top _____ Bottom _____ Total Depth of Well 4625'
Show depth and thickness of all water, oil and gas formations.

OIL, GAS OR WATER RECORDS

CASIN; RECORD

FORMATION	CONTENT	FROM	TO	SIZE	PUT IN	PULLED OUT
				8 5/8"	267'	None

Describe in detail the manner in which the well was plugged, indicating where the mud fluid was placed and the method or methods used in introducing it into the hold. If cement or other plugs were used, state the character of same and depth placed, from _____ feet to _____ feet for each plug set.

1st plug @ 1500' w/70 sx
2nd plug @ 260' w/20 sx
3rd plug @ 40' w/10 sx

FEB 24 1977
02-24-1977
STATE OF KANSAS
Wichita, Kansas

(If additional description is necessary, use BACK of this sheet)

Name of Plugging Contractor Allied

STATE OF Kansas COUNTY OF Sedgwick ss.
Wm. S. Shropshire (employee of owner) or (operator) of the above-described

well, being first duly sworn on oath, says: That I have knowledge of the facts, statements, and matters herein contained and the log of the above-described well as filed and that the same are true and correct. So help me God.


(Signature) *Wm. S. Shropshire*

617 Union Center, Wichita, Ks 67202
(Address)

SUBSCRIBED AND SWORN TO before me this 23rd day of February 1977

JOLENE S. FRISBIE, STATE NOTARY PUBLIC
My Comm. Exp. March 13, 1979

Jolene S. Friskie
Notary Public.



WELL LOG

15-193-20120-00-00

COMPANY Don E. Pratt

SEC. 13 T. 7S R. 31W
LOG. C NW SW

FARM SEIFERT NO. 2

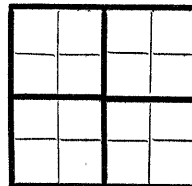
RIG. NO. 13

TOTAL DEPTH 4625'

COMM. 2/7/77

COMP 2/17/77

COUNTY Thomas
KANSAS



CONTRACTOR Murfin Drilling Company

CASING

20	10
15	8 5/8" @ 267' w/200 sx
12	6
13	5

ELEVATION

PRODUCTION D&A

FIGURES INDICATE BOTTOM OF FORMATIONS

- 215 - sand, surf soil
- 267 - shale
- 2611 - shale, sand
- 3180 - shale
- 3405 - sand, shale
- 3595 - shale
- 3770 - shale, lime
- 3965 - shale
- 4070 - shale, lime
- 4625 - lime
- 4625 - RTD

2/24/77

FEB 24 1977

State of Kansas }
 County of Sedgwick } ss:

I, Wm. S. Shropshire of the Murfin Drilling Company

do hereby state that the above and foregoing is a true and correct copy of the log of the Seifert #2 well.

Wm. S. Shropshire

Subscribed and sworn to before me this 23rd day of February 19 77

JOLENE S. FRISBIE, STATE NOTARY PUBLIC

My Commission Expires: My Comm. Exp. March 13, 1979

Jolene S. Frisbie
NOTARY PUBLIC

