

15-193-20151-00-00

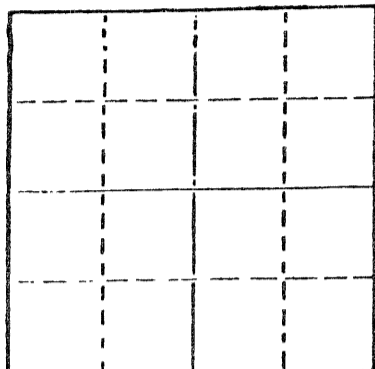
STATE OF KANSAS  
STATE CORPORATION COMMISSION

WELL PLUGGING RECORD

Give All Information Completely  
Make Required Affidavit  
Mail or Deliver Report to  
Conservation Division  
State Corporation Comm.  
245 North Water  
Wichita, KS 67202

Thomas County. Sec. 13 Twp. 7S Rge. 31 ~~XX~~/W  
Location as "NE/CNW $\frac{1}{4}$ SW $\frac{1}{4}$ " or footage from lines

C NE SW  
Lease Owner Don Pratt  
Lease Name SEIFERT Well No.  
Office Address Drawer 370, Hays, Ks 67601  
Character of Well (Completed as Oil, Gas or Dry Hole) Dry Hole  
Date Well completed 10/9 1977  
Application for plugging filed 10/9 1977  
Application for plugging approved 10/9 1977  
Plugging commenced 10/9 1977  
Plugging completed 10/9 1977  
Reason for abandonment of well or producing formation



Locate well correctly on above Section Plat

D&A  
If a producing well is abandoned, date of last production 19

Was permission obtained from the Conservation Division or its agents before plugging was commenced? Yes

Name of Conservation Agent who supervised plugging of this well Gilbert Balthezor  
Producing formation Depth to top Bottom Total Depth of Well 4300'  
Show depth and thickness of all water, oil and gas formations.

OIL, GAS OR WATER RECORDS

CASING RECORD

FORMATION	CONTENT	FROM	TO	SIZE	PUT IN	PULLED OUT
				8 5/8	291'	None

Describe in detail the manner in which the well was plugged, indicating where the mud fluid was placed and the method or methods used in introducing it into the hold. If cement or other plugs were used, state the character of same and depth placed, from feet to feet for each plug set.

1st plug @ 1600' w/70 sx  
2nd plug @ 270' w/20 sx  
3rd plug @ 40' w/10 sx

RECEIVED  
OCT 22 1977  
10-22-1977  
CONSERVATION DIVISION  
STATE CORPORATION COMMISSION


(If additional description is necessary, use BACK of this sheet)  
Name of Plugging Contractor Allied Cementing

STATE OF Kansas COUNTY OF Sedgwick, ss.  
Wm. S. Shropshire (employee of owner) ~~or owner or operator~~  
of the above-described well, being first duly sworn on oath, says: That I have knowledge of the facts, statements, and matters herein contained and the log of the above-described well as filed and that the same are true and correct. So help me God.

(Signature) Wm. S. Shropshire  
617 Union Center, Wichita, Kansas 67202  
(Address)

SUBSCRIBED AND SWORN TO before me this 21st day of October, 1977

JOLENE S. FRISBIE, STATE NOTARY PUBLIC  
My Comm. Exp. March 13, 1979  
Jolene S. Frisbie  
Notary Public.



WELL LOG

15-193-20151-00-00

COMPANY Don E. Pratt

SEC. 13 T. 7S R. 31W  
LOC. C NE SW

FARM Seifert NO. 4

RIG. NO. 16


TOTAL DEPTH 4300'

COUNTY Thomas, KS  
KANSAS

COMM. 10/2/77

COMP. 10/10/77

CONTRACTOR Murfin Drilling Company



CASING

20 10  
15 8 5/8" @ 291' w/220 sx  
12 6  
13 5

ELEVATION

PRODUCTION D&A

FIGURES INDICATE BOTTOM OF FORMATIONS

sand 225  
shale 625  
shale, sand 1670  
shale 3160  
shale, w/clay 3345  
shale 3525  
lime, shale 4030  
lime 4125  
shale, lime 4300  
RTD 4300

RECEIVED  
OCT 22 1977  
OIL SERVICE DIVISION  
Wichita, Kansas  
10/22/77

State of Kansas  
County of Sedgwick } ss:

I, Wm. S. Shropshire of the Murfin Drilling Company

upon oath state that the above and foregoing is a true and correct copy of the log of the Seifert #4 well.

Wm. S. Shropshire

Subscribed and sworn to before me this 21st day of October 19 77

JOLENE S. FRISBIE, STATE NOTARY PUBLIC

My Commission Expires: My Comm. Exp. March 13, 1979

Jolene S. Frisbie  
NOTARY PUBLIC

