

TYPE OR PRINT

NOTICE OF INTENTION TO DRILL

RULE 82-2-311


15-09A-19340-00-00



TO BE FILED WITH THE STATE CORPORATION COMMISSION PRIOR TO COMMENCEMENT OF WELL

1. Operator Layton Oil Company Address Box 263, Independence, Kansas
2. Lease name Broers # 2 Well No. CW-1 County Franklin
3. Well Location 2,180' S of N line Sec. 23 Township 15S Range 20E
200' W of E line
4. Well to be drilled _____ ft. from nearest lease line.
5. Drilling Contractor H. L. Brady Address Paola, Kansas
6. Type of equipment: Rotary Cable Tool Approx. date operation to begin April 5 1956
7. Well to be drilled for Oil Gas Disposal Input Estimated Total Depth of Well 875' ft.
8. Depth of deepest fresh water well within one mile of location 20' ft. If none exists, write NONE _____.
9. Ground elevation at location is approx. _____ ft. higher or _____ ft. lower than ground elevation at water well.
10. Depth of the deepest municipal water well within three miles of location _____ ft. If none exists, write NONE None.
11. Operator states that he will set surface pipe at least 25 ft. below all Tertiary or unconsolidated deposits and, taking into consideration differences in ground elevations, that the minimum depth necessary, to the best of his knowledge and belief, to protect all fresh water zones is 40' ft. and operator agrees to set surface pipe at this location to a depth of not less than 40' ft. Alternate 1 Alternate 2 .

REMARKS:

Signature of Operator





State Corporation Commission of Kansas
Conservation Division
500 Insurance Building
212 North Market
Wichita 2, Kansas

RECEIVED
STATE CORPORATION COMMISSION
APR 15 1963
4-15-63
CONSERVATION DIVISION
Wichita, Kansas

(IF PREFERRED, MAIL IN ENVELOPE)