


15-065-20012-00-00

STATE OF KANSAS  
STATE CORPORATION COMMISSION

Form CP-4

WELL PLUGGING RECORD

Give All Information Completely  
Make Required Affidavit  
Mail or Deliver Report to:  
Conservation Division  
State Corporation Commission  
P. O. Box 17027  
Wichita, Kansas 67217  
NORTH



Locate well correctly on above  
Section Plat

Graham County. Sec. 27 Twp. 7S Rge. 25W (W)  
Location as "NE/CNW/SW" or footage from lines W/2 NW SE  
Lease Owner Zenith Drilling Corporation, Inc.  
Lease Name Meier Well No. 1  
Office Address Suite 600, 200 West Douglas, Wichita, Kansas  
Character of Well (completed as Oil, Gas or Dry Hole) Dry Hole  
Date well completed 6-19-1973  
Application for plugging filed 6-19-1973  
Application for plugging approved 6-19-1973  
Plugging commenced 6-19-1973  
Plugging completed 6-19-1973  
Reason for abandonment of well or producing formation Dry Hole

If a producing well is abandoned, date of last production 19  
Was permission obtained from the Conservation Division or its agents before plugging was commenced? Yes

Name of Conservation Agent who supervised plugging of this well Leo Massey  
Producing formation \_\_\_\_\_ Depth to top \_\_\_\_\_ Bottom \_\_\_\_\_ Total Depth of Well 3875 Feet  
Show depth and thickness of all water, oil and gas formations.

OIL, GAS OR WATER RECORDS

CASING RECORD

FORMATION	CONTENT	FROM	TO	SIZE	PUT IN	PULLED OUT
				8 5/8"	225'	None

Describe in detail the manner in which the well was plugged, indicating where the mud fluid was placed and the method or methods used in introducing it into the hole. If cement or other plugs were used, state the character of same and depth placed, from \_\_\_\_\_ feet to \_\_\_\_\_ feet for each plug set.

1st plug @ 1100' w/70 sx  
2nd plug @ 275' w/20 sx  
3rd plug @ 40' w/10 sx

RECEIVED  
STATE CORPORATION COMMISSION

JUN 28 1973

CONSERVATION DIVISION  
Wichita, Kansas

0-28-73

(If additional description is necessary, use BACK of this sheet)

Name of Plugging Contractor Halliburton Services  
Address P.O. Box 339, Hays, Kansas 67601

STATE OF Kansas, COUNTY OF Sedgwick, ss.


James R. Daniels

(employee of owner) or (owner or operator) of the above-described well being first duly sworn on oath, says: That I have knowledge of the facts, statements, and matters herein contained and the log of the above-described well as filed and that the same are true and correct. So help me God.

(Signature)

617 Union Center, Wichita, Kansas  
(Address)

Subscribed and sworn to before me this 27th day of June, 19 73



BARBARA COLE, Notary Public

My commission expires My Commission Expires Sept. 5, 1976

Notary Public.

15-065-20612 00-00

# WELL LOG

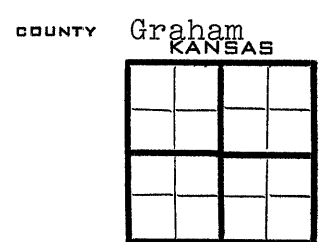
COMPANY ZENTIH DRILLING CORPORATION, INC.

SEC. 27 T. 7S R. 25W  
LOC. W/2 NW SE

FARM MEIER NO. 1

RIG. NO. 15  
TOTAL DEPTH 3875'  
COMM. 6-23-73

COMP. 6-19-73



CONTRACTOR Murfin Drilling Company

CASING	
20	10
15	8 5/8" @ 225' w/175 sx
12	6
13	5

ELEVATION 2473 GL

PRODUCTION D & A

FIGURES INDICATE BOTTOM OF FORMATIONS


175	Sand
1850	Shale
1925	Shale - redbed
2110	Shale
2144	Anhydrite
2320	Shale
3050	Shale & lime
3200	Lime
3370	Lime & shale
3875	Lime
3875	TD

6-28-73  
**RECEIVED**  
 STATE CORPORATION COMMISSION  
 JUN 28 1973  
 CONSERVATION DIVISION  
 Wichita, Kansas

State of Kansas  
 County of Sedgwick } ss:

I, James R. Daniels of the Murfin Drilling Company

do hereby state that the above and foregoing is a true and correct copy of the log of the Meier #1 well.



Subscribed and sworn to before me this 27th day of June 19 73

James R. Daniels

BARBARA COLE, Notary Public  
 My Commission Expires: My Commission Expires Sept. 5, 1976

Barbara Cole  
 NOTARY PUBLIC