

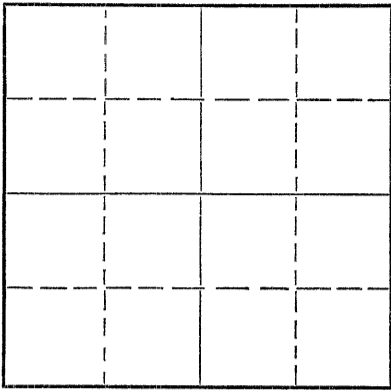
15-065-00209-00-00

STATE OF KANSAS
STATE CORPORATION COMMISSION

Give All Information Completely
Make Required Affidavit
Mail or Deliver Report to:
Conservation Division
State Corporation Commission
800 Bitting Building
Wichita, Kansas

WELL PLUGGING RECORD

NORTH



Locate well correctly on above
Section Plat

Graham County, Sec. 24 Twp. 7S Rge. (E) 25 (W)

Location as "NE/CNW 1/4 SW 1/4" or footage from lines NW NW SE

Lease Owner Herndon Drilling Company

Lease Name KEITH Well No. 1

Office Address 423 Mayo Building, Tulsa, Oklahoma

Character of Well (completed as Oil, Gas or Dry Hole) Dry

Date well completed 4-23 1952

Application for plugging filed 4-23 1952

Application for plugging approved 4-23 1952

Plugging commenced 4-23 - 4:00 P.M. 1952

Plugging completed 4-23 - 6:00 P.M. 1952

Reason for abandonment of well or producing formation Dry

If a producing well is abandoned, date of last production 19

Was permission obtained from the Conservation Division or its agents before plugging was commenced? Yes

Name of Conservation Agent who supervised plugging of this well Eldon Petty

Producing formation Depth to top Bottom Total Depth of Well 4387 Feet

Show depth and thickness of all water, oil and gas formations.


OIL, GAS OR WATER RECORDS

CASING RECORD

Formation	Content	From	To	Size	Put In	Pulled Out
				8-5/8	320	None

Describe in detail the manner in which the well was plugged, indicating where the mud fluid was placed and the method or methods used in introducing it into the hole. If cement or other plugs were used, state the character of same and depth placed, from feet to feet for each plug set.

Filled hole with mud to 300'. Pushed plug to 300'. Put 1/2 sack of hulls on plug. Mixed 15 sacks cement and put on top of hulls. Filled hole to 40' with mud. Pushed plug to 40'. Put 1/2 sack of hulls on plug. Put 10 sacks of cement on top of hulls filling hole up into cellar.



(If additional description is necessary, use BACK of this sheet)

Name of Plugging Contractor Herndon Drilling Company
Address Drawer 489, Tulsa, Oklahoma

S-3-52


STATE OF Oklahoma, COUNTY OF Tulsa, ss.
Seth W. Herndon (employee of owner) or (owner or operator) of the above-described well,
being first duly sworn on oath, says: That I have knowledge of the facts, statements, and matters herein contained and the log of the above-described well as filed and that the same are true and correct. So help me God.

(Signature) [Signature] President

(Address)

SUBSCRIBED AND SWORN to before me this 2nd day of May, 1952.

My commission expires Sept. 19, 1952 [Signature] Notary Public.



15-065-00209-00-00

WELL LOG ON KEITH #1

Spudding date: 4/10/52
Date casing set: 4/23/52 PLUGGED
Date rotary completed: 4/23/52
Date cable completed:

Location:
Section 24-7S-25W, Graham
County, Kansas

<u>FROM</u>	<u>TO</u>	<u>FORMATION</u>	<u>REMARKS</u>
0	320	Surface	Ran 8 jts of 8-5/8" Csg. Set @ 320'. Cemented w/225 sxs. of cement.
320	1060	Shale	
1060	2945	Shale & shells	
2945	3565	Lime & shale	
3565	4240	Lime	
4240	4379	Lime & chert	
4379	4387	Lime	
4387		TOTAL DEPTH	

Plugging Record:

Plug at 300' w/15 sxs. of cement. Top Plug at 40' w/10 sxs. of cement.

RECEIVED
STATE CORPORATION COMMISSION
MAY - 3 1952
CONSERVATION DIVISION
Wichita, Kansas
5352

Subscribed and sworn to before me this 1st
day of May, 19 52

I certify the above and foregoing to be a true and exact
copy of the original driller's log on the KEITH #1

Elmer Stenger
Notary Public
My commission expires:

HERNDON DRILLING COMPANY
By: C. J. Moore
Title:

My commission expires Aug. 28, 1955