

Give All Information Completely
Make Required Affidavit
Mail or Deliver Report to:
Conservation Division
State Corporation Commission
211 No. Broadway
Wichita, Kansas

Thomas County. Sec. 3 Twp. 7S Rge. 36W (E) (W)

Location as "NE/CNW/SW" or footage from lines SW NE

Lease Owner Nielson Enterprises, Inc.

Lease Name Goetsch Well No. 1

Office Address Suite 1380, 633 Seventeenth St.- Denver, Colo. 80202

Character of Well (completed as Oil, Gas or Dry Hole) Dry Hole

Date well completed 5/27/78 19

Application for plugging filed 5/27/78 19

Application for plugging approved 5/27/78 19

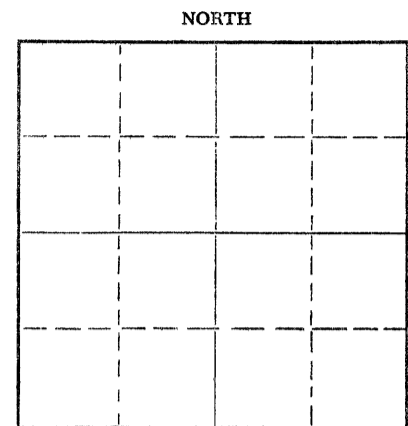
Plugging commenced 5/27/78 19

Plugging completed 5/27/78 19

Reason for abandonment of well or producing formation Dry Hole

If a producing well is abandoned, date of last production 19

Was permission obtained from the Conservation Division or its agents before plugging was commenced? Yes



Locate well correctly on above Section Plat

Name of Conservation Agent who supervised plugging of this well Leo Massey

Producing formation Depth to top Bottom Total Depth of Well 4880 Feet

Show depth and thickness of all water, oil and gas formations.

OIL, GAS OR WATER RECORDS

CASING RECORD

FORMATION	CONTENT	FROM	TO	SIZE	PUT IN	PULLED OUT
				8 5/8"	333	0

Describe in detail the manner in which the well was plugged, indicating where the mud fluid was placed and the method or methods used in introducing it into the hole. If cement or other plugs were used, state the character of same and depth placed, from feet to feet for each plug set.

1st Plug @ 1800' w/70 sx
2nd Plug @ 240' w/20 sx
3rd Plug @ 40' w/10 sx

RECEIVED
STATE CORPORATION COMMISSION

JUN 05 1978

CONSERVATION DIVISION
Wichita, Kansas

6/5/78

Name of Plugging Contractor Thunderbird Drilling, Inc.
Address P. O. Box 18407- Wichita, Kansas 67218

STATE OF KANSAS, COUNTY OF SEDGWICK, ss. Burke Krueger

(employee of owner) or (owner or operator) of the above-described well, being first duly sworn on oath, says: That I have knowledge of the facts, statements, and matters herein contained and the log of the above-described well as filed and that the same are true and correct. So help me God.

(Signature) *Burke Krueger*

P. O. Box 18407- Wichita, Ks. 67218

SUBSCRIBED AND SWORN TO before me this 1st day of June, 1978

My commission expires 3-25-80

Gloria DeJesus
Gloria DeJesus

Notary Public.



15-193-20166-cw-d

DRILLERS LOG

Company Nielson Enterprises, Inc. Contractor Thunderbird Drilling, Inc.

Elevation 3332' K.B.

Farm Goetsch

Well No. 1 Casing 8 5/8" @ 333' w/275 sx

Location SW NE Sec. 3-7S-36W

County Thomas County, Kansas

Production

<u>From</u>	<u>To</u>	<u>Description</u>
0	333	Surface Hole
333	512	Shale
512	1625	Shale & Sand
1625	2195	Shale w/sand strks.
2195	2905	Shale
2905	2943	Shale & Red bed
2943	2981	Anhydrite
2981	3165	Shale
3165	3911	Shale & Lime
3911	4195	Lime & Shale
4195	4310	Shale & Lime
4310	4880	Lime & Shale
4880	T.D.	

RECEIVED
STATE CORPORATION COMMISSION


JUN 05 1978

CONSERVATION DIVISION
Wichita, Kansas


6/5/78

STATE OF KANSAS)
) ss.
COUNTY OF SEDGWICK)

I, Burke Krueger, of Thunderbird Drilling, Inc. upon oath states that the above and foregoing is a true and correct copy from the Daily Drilling Report from your Goetsch #1



Subscribed and sworn to before me this 1st day of June, 19 78


Gloria DeJesus Notary Public

My commission expires: 3-25-80

