

TYPE

NOTICE OF INTENTION TO DRILL

C-1

TO BE FILED WITH THE STATE CORPORATION COMMISSION
PRIOR TO COMMENCEMENT OF WELL

API Number 15-179-20,469
(For office use only) 00-00

1. Operator Dreiling Oil, Inc.

Starting Date 8-7-77

Address R.R. #1 Victoria, KS 67671

County Sheridan

2. Contractor Dreiling Oil, Inc.

Sec. 20 Twp. 7 S Rge. 30 ^E _W

Address R.R. #1 Victoria, KS 67671

Spot Location 440' FNL of SE/4
440' FEL

3. Type of Equipment: Rotary X Cable Tool _____

Nearest Lease Line 440' ft.

4. Well to be Drilled for: Oil X Gas _____

Lease Name Gilchrist

Disposal _____ Input _____ Other _____

5. Depth of Deepest Fresh Water within 1 mile 250' ft.

6. Depth of Municipal Water Well within 3 miles None ft.

7. Depth to Protect all Fresh Water 300' ft.

8. Amount of Surface Casing to be set 325+ ft.

Well No. B #1



9. Alternate No. 1 ~~_____~~ No. 2 X _____


Est. Total Depth 4300' ft.

REMARKS:

OPERATOR STATES THAT HE WILL COMPLY WITH K. S. A. 55-128

Signature of Operator

Bill Dreyer  



**State Corporation Commission of Kansas
Conservation Division
245 North Water
Wichita, Kansas 67202**

**RECEIVED
STATE CORPORATION COMMISSION
08-03-1977
AUG 03 1977
CONSERVATION DIVISION
Wichita, Kansas**

(IF PREFERRED, MAIL IN ENVELOPE)