

WELL PLUGGING RECORD

Give All Information Completely  
Make Required Affidavit  
Mail or Deliver Report to:  
Conservation Division  
State Corporation Commission  
211 No. Broadway  
Wichita, Kansas

Osborne County, Sec. 9 Twp. 8S Rge. 14 (X) (W)

Location as "NE/CNW/SW" or footage from lines C S<sup>th</sup> NW

Lease Owner Neven H. Veail

Lease Name Ruby Swander Well No. 1

Office Address 1401 McKinley, Great Bend, Kansas

Character of Well (completed as Oil, Gas or Dry Hole) Dry Hole

Date well completed 6-20 19 66

Application for plugging filed 6-21-19 66

Application for plugging approved 6-21 19 66


Plugging commenced 6-21 19 66

Plugging completed 6-21 19 66

Reason for abandonment of well or producing formation Dry hole

If a producing well is abandoned, date of last production \_\_\_\_\_ 19\_\_\_\_

Was permission obtained from the Conservation Division or its agents before plugging was commenced? Yes



Locate well correctly on above Section Plat

Name of Conservation Agent who supervised plugging of this well \_\_\_\_\_

Producing formation \_\_\_\_\_ Depth to top \_\_\_\_\_ Bottom \_\_\_\_\_ Total Depth of Well \_\_\_\_\_ Feet

Show depth and thickness of all water, oil and gas formations.

OIL, GAS OR WATER RECORDS

CASING RECORD

FORMATION	CONTENT	FROM	TO	SIZE	PUT IN	PULLED OUT

Describe in detail the manner in which the well was plugged, indicating where the mud fluid was placed and the method or methods used in introducing it into the hole. If cement or other plugs were used, state the character of same and depth placed, from \_\_\_\_\_ feet to \_\_\_\_\_ feet for each plug set.

3710 - 240 Heavy rotary mud  
 240 -HB plug, 1/4 sack hulls, 25 sacks cement  
 240 - 40 - Heavy rotary mud  
 40 - GL -HB plug, 10 sacks cement

RECEIVED  
STATE CORPORATION COMMISSION  
JUN 30 1966  
CONSERVATION DIVISION  
Wichita, Kansas

Name of Plugging Contractor Peel Brothers, Inc. (If additional description is necessary, use BACK of this sheet)  
 Address Box 359, Hoisington, Kansas 67544 6-30-66

STATE OF Kansas, COUNTY OF Barton, ss.  
W Peel Brothers, Inc. (employee of owner) ~~and (owner or operator)~~ of the above-described

well, being first duly sworn on oath, says: That I have knowledge of the facts, statements, and matters herein contained and the log of the above-described well as filed and that the same are true and correct. So help me God. PEEL BROTHERS, INC.

(Signature) Wendell C. Peel  
Wendell C. Peel, President

Box 359, Hoisington, Kansas

SUBSCRIBED AND SWORN TO before me this 24 th day of June, 19 66

My commission expires 6-21-70 Etzel S. Williamson Notary Public.

15-141-30000-00-00

DRILLER'S LOG

Well Owner: Neven H. Veail  
Farm Name: Ruby Swander No. 1  
Date Started: 6-10-66  
Date Completed: 6-22-66  
Total Depth: 3710'

C SE NW  
Section 9-85-14W  
Osborne County, Kansas

Casing: 8-5/8" set at 241' cemented

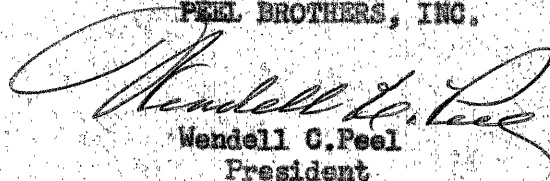
Contractor: Peel Brothers, Inc.

Figures below are the bottoms of formations:

Shells and Red Bed	1003
Anhydrite	1045
Shale and Shells	1595
Shale	2705
Lime and Shale	2905
Shale and Lime	3000
Lime and Chert	3703
Lime	3710
Total Depth	3710


This is to certify that the above information is to the best of our knowledge true and correct.

PEEL BROTHERS, INC.



Wendell G. Peel  
President

SUBSCRIBED AND SWORN to before me this 24th day of June, 1966

  
Ethel S. Williamson  
Notary Public

STATE OF KANSAS  
STATE COMMISSION COMMISSIONER  
JUN 30 1966

COMMISSION DIVISION  
Wichita, Kansas  
6-30-66

My Commission expires 6-21-70