

This form shall be filed in duplicate with the Kansas Corporation Commission, 200 Colorado Derby Building, Wichita, Kansas 67202, within ten days after the completion of the well, regardless of how the well was completed.

Attach separate letter of request if the information is to be held confidential. If confidential, only file one copy. Information on side one will be of public record and side two will then be held confidential.

Circle one: Oil, Gas, Dry, SWD, OWWO, Injection. Type and complete ALL sections. Applications must be filed for dual completion, commingling, SWD and injection, T.A.

Attach wireline logs (i.e. electrical log, sonic log, gamma ray neutron log, etc.). KCC # (316) 263-3238. (Rules 82-2-105 & 82-2-125)

OPERATOR John R. Evans
ADDRESS 405 Fourth
Claflin, Kansas 67525

API NO. 15-193-20236
COUNTY Thomas 00-00

**CONTACT PERSON
PHONE

FIELD REXFORD, So.
PROD. FORMATION K.C
LEASE RALL

PURCHASER
ADDRESS

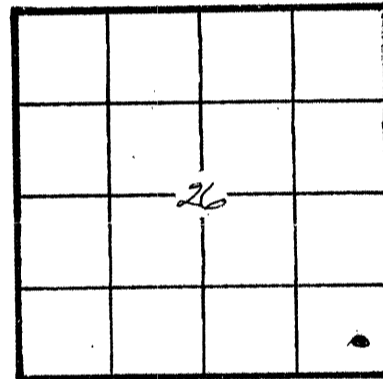
WELL NO. 1
WELL LOCATION SE SE SE

DRILLING Contractor Thunderbird Drilling, Inc.
ADDRESS P.O. Box 18407
Wichita, Kansas 67218

330 Ft. from South Line and
330 Ft. from East Line of
the SE 4 SEC. 26 TWP. 7S RGE. 31W

PLUGGING CONTRACTOR ADDRESS

WELL PLAT



KCC
KGS
(Office Use)

TOTAL DEPTH 4370 PBTD

SPUD DATE 1/25/82 DATE COMPLETED 2/3/82

ELEV: GR 2982 DF 2984 KB 2987

DRILLED WITH (CABLE) (ROTARY) (XXX) TOOLS

Amount of surface pipe set and cemented 412' w/300 sx. DV Tool Used? no

AFFIDAVIT

STATE OF KANSAS, COUNTY OF BARTON SS, I,

John Roy Evans OF LAWFUL AGE, BEING FIRST DULY SWORN UPON HIS OATH,
DEPOSES THAT HE IS (FOR)(OF)

OPERATOR OF THE RALL LEASE, AND IS DULY AUTHORIZED TO MAKE


THIS AFFIDAVIT FOR AND ON THE BEHALF OF SAID OPERATOR, THAT WELL NO. 1 ON

SAID LEASE HAS BEEN COMPLETED AS OF THE 10 DAY OF April, 1982 AND THAT

ALL INFORMATION ENTERED HEREON WITH RESPECT TO SAID WELL IS TRUE AND CORRECT.

FURTHER AFFIANT NOTICES
STATE CORPORATION COMMISSION
Wichita, Kansas
RECEIVED
APR 30 1982

SUBSCRIBED AND SWORN BEFORE ME THIS 17th DAY OF May, 1982.



(S) John Roy Evans
Robert Reif
NOTARY PUBLIC RECEIVED
STATE CORPORATION COMMISSION

MY COMMISSION EXPIRES: Sept. 6, 1985

**The person who can be reached by phone regarding any questions concerning this information. Within 45 days of completion, a witnessed initial test by the Commission is required if the well produces more than 25 BOPD or is located in a Basic Order Pool.

CONSERVATION DIVISION
Wichita, Kansas

5/18/82

WELL LOG

SHOW GEOLOGICAL MARKERS, LOGS NUM, OR OTHER DESCRIPTIVE INFORMATION.

Show all important zones of porosity and contents thereof; cored intervals; and all drill-stem tests, including depth interval tested, cushion used, time tool open, flowing and shut-in pressures, and recoveries.

FORMATION DESCRIPTION, CONTENTS, ETC.	TOP	BOTTOM	NAME	DEPTH
Filed by Thunderbird Only			Anhydrite	2650
			Top KA	3829
			Heebmae	4022
			WANSING	4062
			BASE KC	4306
			MARMATON	4342
		RTD	4371	

D.S.T #1 - 4170 - 4255
(MISRUN)

Report of all strings set— surface, intermediate, production, etc. CASING RECORD (New) or (XXX)

Purpose of string	Size hole drilled	Size casing set (in O.D.)	Weight lbs/ft.	Setting depth	Type cement	Sacks	Type and percent additives
Surface	12 1/4	8 5/8	24	412	60-40	300	
Production	7 7/8	4 1/2	9.5	4367	60-40	150	300# SEIT 387# CACL

LINER RECORD

PERFORATION RECORD

Top, ft.	Bottom, ft.	Sacks cement	Shots per ft.	Size & type	Depth interval
			4	J-T	4239-42

TUBING RECORD

Size	Setting depth	Packer set at
2 3/8	4325	

ACID, FRACTURE, SHOT, CEMENT SQUEEZE RECORD

Amount and kind of material used	Depth interval treated
250 gal mod Acid 15% 750 gal mod Acid 15% 6000 gal gel Acid 15%	4239-42 4239-42 4239-42

Date of first production 4-10-82	Producing method (flowing, pumping, gas lift, etc.) Pumping	Gravity 36.5
-------------------------------------	--	-----------------

RATE OF PRODUCTION PER 24 HOURS	Oil 3 bbls.	Gas MCF	Water % 50%	Gas-oil ratio 3 bbls.	CFPB
---------------------------------	----------------	------------	----------------	--------------------------	------

Disposition of gas (vented, used on lease or sold) Perforations 4239-42

DRILLERS LOG 15-193-20236-00-00

Company Thunderbird Drilling, Inc.

Contractor Thunderbird Drilling, Inc.

Farm Rall

Elevation

Well No. 1

Casing 8 5/8" @ 412' w/300 sx

Location SE SE SE, Sec. 26-7S-31W

County Thomas County, Ks.

Production 4 1/2" @

<u>From</u>	<u>To</u>	<u>Description</u>
0	412	Surface hole
412	1436	Shale & Sand
1436	2396	Shale
2396	2452	Sand
2452	2545	Shale & Sand
2545	2649	Shale
2649	2692	Anhydrite
2696	2755	Shale & Lime
2755	3020	Lime & Shale
3020	3252	Shale & Lime
3252	3380	Shale & Sand
3380	3425	Shale
3425	4370	Lime
4370	R.T.D.	

~~5/30/82~~
 RECEIVED
 STATE CORPORATION COMMISSION
 JUN 30 1982
 CONSERVATION DIVISION
 WICHITA, KANSAS

STATE OF KANSAS)
) ss.
 COUNTY OF SEDGWICK)

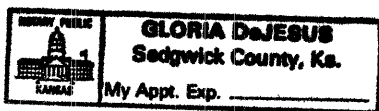
I, Burke Krueger, of Thunderbird Drilling, Inc. upon oath states that the above and foregoing is a true and correct copy from the Daily Drilling Report from your Rall #1.

BK

Subscribed and sworn to before me this 4th day of March, 19 82

Gloria DeJesus
 Gloria DeJesus Notary Public

My commission expires: 3-25-84



5/18/82
 RECEIVED
 STATE CORPORATION COMMISSION
 MAY 18 1982
 CONSERVATION DIVISION
 Wichita, Kansas