

CARD MUST BE TYPED

State of Kansas
NOTICE OF INTENTION TO DRILL
(see rules on reverse side)

CARD MUST BE SIGNED

Starting Date: 5 6 85
month day year

API Number 15- 029-20,010-00-00


OPERATOR: License # 4344
Name Billings Basin Company
Address 1 Billings Place
City/State/Zip Delphos, Kansas 67436
Contact Person Mr. Roger B. Billings
Phone 913-523-4435

NE NE SE Sec 16 Twp 8S S, Rge 4W East
(location) West
..... 2310 Ft North from Southeast Corner of Section
..... 330 Ft West from Southeast Corner of Section
(Note: Locate well on Section Plat on reverse side)

CONTRACTOR: License # 5302
Name Red Tiger Drilling Company
City/State Wichita, Kansas 67202

Nearest lease or unit boundary line 330 feet.
County Cloud
Lease Name Billings Basin Well# 1
Domestic well within 330 feet : yes no
Municipal well within one mile : yes no


Well Drilled For: **Well Class:** **Type Equipment:**
 Oil Swd Infield Mud Rotary
 Gas Inj Pool Ext. Air Rotary
 OWWO Expl Wildcat Cable
If OWWO: old well info as follows:

Depth to Bottom of fresh water feet
Lowest usable water formation Delphos
Depth to Bottom of usable water 250 feet
Surface pipe by Alternate : 1 150 2
Surface pipe to be set N/A feet
Conductor pipe if any required feet
Ground surface elevation feet MSL
This Authorization Expires 11-2-85
Approved By 5-2-85 

Operator
Well Name
Comp Date Old Total Depth
Projected Total Depth 4100 feet
Projected Formation at TD Arbuckle
Expected Producing Formations Arbuckle

I certify that we will comply with K.S.A. 55-101, et seq., plus eventual amendments, in drilling hole to K.C.O. specifications.

Date 5/2/85 Signature of Operator or Agent


By Red Tiger Drilling Co. Title Owner

Form C-1 4/84

MHC/MOHE 5-2-85

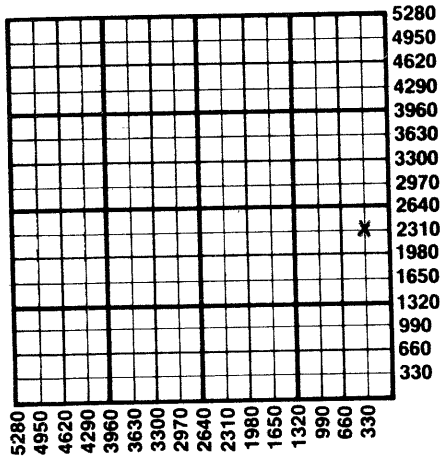
RECEIVED
STATE CORPORATION COMMISSION

Must be filed with the K.C.C. five (5) days prior to commencing well
This receipt is void if drilling not started within six (6) months of date received by K.C.C.

MAY 2 1985

5-2-85

CONSERVATION DIVISION
Wichita, Kansas
A Regular Section of Land
1 Mile = 5,280 Ft.



Important procedures to follow:

1. Notify District office before setting surface casing.
2. Set surface casing by circulating cement to the top.
3. File completion forms ACO-1 with K.C.C. within 90 days of well completion, following instructions on ACO-1, side 1, and including copies of wireline logs.
4. Notify District office 48 hours prior to old well workover or re-entry.
5. Prior to plugging, prepare a plugging plan, then obtain agreement from the appropriate district office for an approved plugging plan.
6. Submit plugging report (CP-4) to K.C.C. after plugging is completed.
7. Obtain an approved injection docket number before disposing of salt water.
8. Notify K.C.C. within 10 days when injection commences or terminates.
9. If an alternate 2 completion, cement in the production pipe from below any usable water to surface within 120 days of spud date.

State Corporation Commission of Kansas
Conservation Division
200 Colorado Derby Building
Wichita, Kansas 67202
(316)263-3238