

15-141-30001-00-00

STATE OF KANSAS
STATE CORPORATION COMMISSION

Form CP-4

WELL PLUGGING RECORD

Give All Information Completely
Make Required Affidavit
Mail or Deliver Report to:
Conservation Division
State Corporation Commission
211 No. Broadway
Wichita, Kansas

Osborne County, Sec. 29 Twp. 8S Rge. 15 (E) (W)

Location as "NE/CNW/SW" or footage from lines C SE NW

Lease Owner Neven H. Veail

Lease Name Griffin Well No. 1

Office Address 1401 McKinley, Great Bend, Kansas

Character of Well (completed as Oil, Gas or Dry Hole) Dry Hole

Date well completed 5-28-19-66

Application for plugging filed 5-28-19-66

Application for plugging approved 5-28-19-66


Plugging commenced 5-28-19-66

Plugging completed 5-28-19-66

Reason for abandonment of well or producing formation Dry Hole

If a producing well is abandoned, date of last production 19

Was permission obtained from the Conservation Division or its agents before plugging was commenced? Yes



Locate well correctly on above Section Plat

Name of Conservation Agent who supervised plugging of this well

Producing formation Depth to top Bottom Total Depth of Well Feet

Show depth and thickness of all water, oil and gas formations.

OIL, GAS OR WATER RECORDS

CASING RECORD

FORMATION	CONTENT	FROM	TO	SIZE	PUT IN	PULLED OUT

Describe in detail the manner in which the well was plugged, indicating where the mud fluid was placed and the method or methods used in introducing it into the hole. If cement or other plugs were used, state the character of same and depth placed, from feet to feet for each plug set.

3865 - 245 - Heavy rotary mud
 245' - HB plug, 25 sacks cement, 1/2 sack hull
 245 - 40' - Heavy rotary mud
 40' - CL - HB plug, 1/2 sack hulls, 15 sacks cement

RECEIVED
STATE CORPORATION COMMISSION

JUN - 7 1966

Name of Plugging Contractor Peel Brothers, Inc. 6-7-66
Address Box 359, Hoisington, Kansas 67544

STATE OF Kansas COUNTY OF Barton ss. Peel Brothers, Inc. (employee of owner) or (owner or operator)

well, being first duly sworn on oath, says: That I have knowledge of the facts, statements, and matters herein contained and the log of the above-described well as filed and that the same are true and correct. So help me God. PEEL BROTHERS, INC.

(Signature) Wendell C. Peel

Wendell C. Peel, President
Box 359 (Address) Hoisington, Kansas

SUBSCRIBED AND SWORN TO before me this 30th day of May, 19 66

My commission expires 6-21-66

Ethel S. Williamson
Ethel S. Williamson Notary Public.

15-141-30001-00-00

DRILLER'S LOG

Well Owner: Neven H. Veail
Farm Name: Griffin No. 1
Date Started: 5-17-66
Date Completed: 5-28-66
Total Depth: 3865

C SE NW
Sec 29-8S-15W
Osborne County, Kansas

Casing: 8-5/8" set at 260' cemented

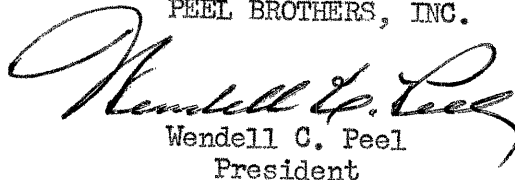
Contractor: Peel Brothers, Inc.

Figures below are bottoms of formations:


Clay	0 - 40
Shale	610
Sand and Shale	900
Anhydrite	1270
Shale and Shells	1747
Shale and Lime	2665
Lime and Shale	3185
Lime and Chert	3735
Lime	3865
Total Depth	3865

This is to certify that the above information is to the best of our knowledge true and correct.

PEEL BROTHERS, INC.


Wendell C. Peel
President

SUBSCRIBED AND SWORN to before me this 30th day of May, 1966.


Ethel S. Williamson
Notary Public

My Commission expires 6-21-66

RECEIVED
STATE CONSERVATION COMMISSION
JUN - 7 1966
CONSERVATION DIVISION
Osborne, Kansas
6-7-66