

15-141-20134-00-00

STATE OF KANSAS
STATE CORPORATION COMMISSION

WELL PLUGGING RECORD

Give All Information Completely
Make Required Affidavit
Mail or Deliver Report to
Conservation Division
State Corporation Comm.
245 North Water
Wichita, KS 67202

Osborne County, Sec. 31 Twp. 8 Rge. 15W E/W
Location as "NE/CNW SW 1/4" or footage from lines
NW NW NE

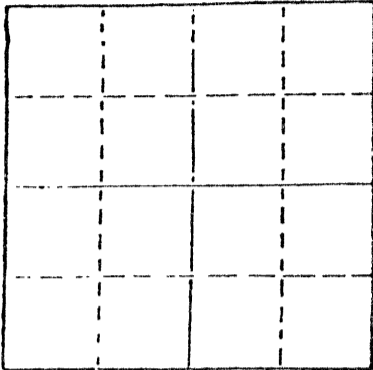
Lease Owner Shields Oil Producers, Inc.
Lease Name Schneider Well No. 1
Office Address Shields Bldg., Russell, Kansas 67665
Character of Well (Completed as Oil, Gas or Dry Hole)
Dry hole

Date Well completed 4-22 1982
Application for plugging filed 4-22 1982
Application for plugging approved 4-22 1982
Plugging commenced 4-22 1982
Plugging completed 4-22 1982

Reason for abandonment of well or producing formation
Dry hole
If a producing well is abandoned, date of last production 19

Was permission obtained from the Conservation Division or its agents before plugging was commenced? Yes

Name of Conservation Agent who supervised plugging of this well Gilbert Toman
Producing formation _____ Depth to top _____ Bottom _____ Total Depth of Well 3,570'
Show depth and thickness of all water, oil and gas formations.



Locate well correctly on above Section Flat

OIL, GAS OR WATER RECORDS

CASING RECORD

FORMATION	CONTENT	FROM	TO	SIZE	PUT IN	PULLED OUT
				8 5/8"	258'	Cmtd. w/160 sax

Describe in detail the manner in which the well was plugged, indicating where the mud fluid was placed and the method or methods used in introducing it into the hold. If cement or other plugs were used, state the character of same and depth placed, from _____ feet to _____ feet for each plug set.

- Fill hole w/heavy mud
- Push bridge plug to 930'
- Spot 50 sax cement on plug thru 4 1/2" drill pipe
- Fill hole w/heavy mud
- Push bridge plug to 250'
- Spot 30 sax cement on plug thru 4 1/2" drill pipe
- Push bridge plug to 40' w/1/2 sax hulls on plug
- Dump 10 sax cement on plug to cellar
- Dump 10 sax cement in rat hole and 10 sax cement in mouse hole

(If additional description is necessary, use BACK of this sheet)

Name of Plugging Contractor Shields Drilling Co., Inc.


STATE OF KANSAS COUNTY OF RUSSELL, ss.
R.L. SHIELDS (employee of owner) or (owner or operator)
of the above-described well, being first duly sworn on oath, says: That I have knowledge of the facts, statements, and matters herein contained and the log of the above-described well as filed and that the same are true and correct. So help me God.

(Signature) R.L. Shields
Shields Bldg., Russell, Kansas
(Address)

SUBSCRIBED AND SWORN TO before me this 28th day of April, 1982

Ruth Phillips Notary Public.

My commission expires



RECEIVED
STATE CORPORATION COMMISSION

APR 29 1982

CONSERVATION DIVISION
Wichita, Kansas

4-29-82



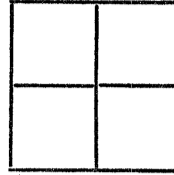
5-141-20134-00-00 Shields

Russell, Kansas

WELL LOG

Operator: Shields Oil Producers, Inc.
Well: Schneider #1
Commenced: April 13, 1982
Completed: April 22, 1982
Contractor: Shields Drilling Co., Inc.

Well Description: NW NW NE
Sec. 31-8S-15W
Osborne Co., Kansas



Elevation: 1,957' KB

Treatment:

Production: D & A

Tops:

CASING RECORD

Size	Run	Pulled
8 5/8"	258'	Cmtd. w/160 sax

..... Figures Indicate Bottom of Formations

Surface soil, clay & post rock	263'	
Shale & sand	1,233'	
Anhydrite	1,268'	
Shale & shells	1,322'	
Shale & lime	2,955'	
Lime	3,437'	
Lime & shale	3,570'	RTD

STATE CORPORATION COMMISSION
RECEIVED
APR 29 1982
 CONSERVATION DIVISION
 Wichita, Kansas
 4-29-82

Notes