


15-141-20091-00-00

STATE OF KANSAS
STATE CORPORATION COMMISSION

WELL PLUGGING RECORD

Give All Information Completely
Make Required Affidavit
Mail or Deliver Report to
Conservation Division
State Corporation Comm.
245 North Water
Wichita, KS 67202

Osborne County, Sec. 5 Twp. 8S Rge. 15 E/W
Location as "NE/CNW $\frac{1}{4}$ /SW $\frac{1}{4}$ " or footage from lines
NE NE SE
Lease Owner N-B Company, Inc.
Lease Name Wilkenson Well No. 1
Office Address P. O. Box 506, Russell, KS 67665
Character of Well (Completed as Oil, Gas or Dry Hole)
Dry Hole
Date Well completed 3-30 1981
Application for plugging filed 3-30 1981
Application for plugging approved 3-30 1981
Flugging commenced 3-30 1981
Plugging completed 3-30 1981
Reason for abandonment of well or producing formation
Dry Hole



Locate well correctly on above
Section Plot

If a producing well is abandoned, date of last production 19

Was permission obtained from the Conservation Division or its agents before plugging was commenced? yes

Name of Conservation Agent who supervised plugging of this well Duana L. Rankin
Producing formation Depth to top Bottom Total Depth of Well
Show depth and thickness of all water, oil and gas formations.

OIL, GAS OR WATER RECORDS

CASING RECORD

FORMATION	CONTENT	FROM	TO	SIZE	PUT IN	PULLED OUT
				8 5/8	258'	-0-

Describe in detail the manner in which the well was plugged, indicating where the mud fluid was placed and the method or methods used in introducing it into the hold. If cement or other plugs were used, state the character of same and depth placed, from feet to feet for each plug set.

Mud laden fluid 3670' - 680'
60 sks cement @ 680'
30 sks cement @ 240'
10 sks cement @ 40'
5 sks cement @ rat hole

(If additional description is necessary, use BACK of this sheet)

Name of Plugging Contractor Emphasis Oil Operations

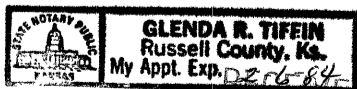
STATE OF KANSAS COUNTY OF RUSSELL, ss.
Joe K. Branum (employee of owner) or (owner or operator)
of the above-described well, being first duly sworn on oath, says: That I have knowledge of the facts, statements, and matters herein contained and the log of the above-described well as filed and that the same are true and correct. So help me God.

(Signature) Joe K. Branum
P. O. Box 506, Russell, KS 67665 (Address)

SUBSCRIBED AND SWORN TO before me this 2nd day of April, 19 81.

My commission expires February 6, 1984.

Glenda R. Tiffin
Glenda R. Tiffin Notary Public.



STATE CORPORATION COMMISSION

APR - 6 1981

CONSERVATION DIVISION
Wichita, Kansas

15-141-20091-00-00

EMPHASIS OIL OPERATIONS

P. O. Box 506

Russell, Kansas 67665

DRILLERS LOG

OPERATOR: N-B Company, Inc.
P. O. Box 506
Russell, Kansas 67665

CONTRACTOR: Emphasis Oil Operations
P. O. Box 506
Russell, Kansas 67665

LEASE: Wilkenson WELL: #1

LOCATION: NE NE SE
Section 5-8S-15W
Osborne County, Kansas

Total Depth: 3670'

Elevation:

Commenced: 3-24-81

Completed: 3-29-81

Casing: 8 5/8" @ 258' with 165 sks cement

Status: Dry Hole

DEPTHS & FORMATIONS

(All measurements from K.B.)

Top Soil & Limestone	30'	Shale	2478'
Limestone & Shale	254'	Shale & Lime	2922'
Shale	1192'	Lime & Shale	3460'
Anhydrite	1230'	Lime (R.T.D.)	3670'
Shale & Sand	1645'		

RECEIVED
STATE CORPORATION COMMISSION

APR - 6 1981

CONSERVATION DIVISION
Wichita, Kansas
4-6-81

STATE OF KANSAS)
) ss:
COUNTY OF RUSSELL)


I, Joe K. Branum, of Emphasis Oil Operations, state that the above and foregoing is a true and correct log of the above captioned well.

Joe K. Branum

Joe K. Branum

Subscribed and sworn to before me this 2nd day of April, 1981.

My Commission Expires: February 6, 1984.

 **GLEND A. R. TIFFIN**
Russell County, Ks.
My Appt. Exp. 2-6-84

Glenda R. Tiffin

Notary Public