

15-141-20175-00-00

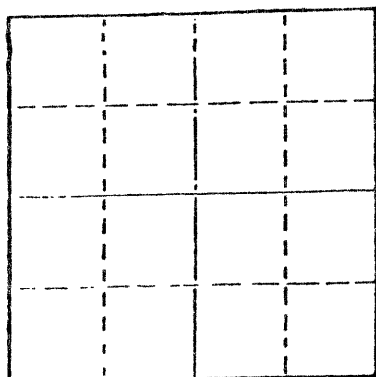
STATE OF KANSAS
STATE CORPORATION COMMISSION

WELL PLUGGING RECORD

Give All Information Completely
Make Required Affidavit
Mail or Deliver Report to
Conservation Division
State Corporation Comm.
245 North Water
Wichita, KS 67202

Osborne County, Sec. 30 Twp. 8 Rge. 15 E/W
Location as "NE/CNW $\frac{1}{4}$ SW $\frac{1}{4}$ " or footage from lines
SE SE SE

Lease Owner Shields Oil Producers, Inc.
Lease Name Griffin "A" Well No. 2
Office Address Shields Bldg., Russell, Kansas 67665
Character of Well (Completed as Oil, Gas or Dry Hole)
Dry hole



Date Well completed 6-24 19 83
Application for plugging filed 6-24 19 83
Application for plugging approved 6-24 19 83
Plugging commenced 6-24 19 83
Plugging completed 6-24 19 83
Reason for abandonment of well or producing formation
Dry hole

If a producing well is abandoned, date of last production 19

Was permission obtained from the Conservation Division or its agents before plugging was commenced? Yes

Name of Conservation Agent who supervised plugging of this well Gilbert Truan
Producing formation Depth to top Bottom Total Depth of Well 13,400'
Show depth and thickness of all water, oil and gas formations.

OIL, GAS OR WATER RECORDS

CASING RECORD

FORMATION	CONTENT	FROM	TO	SIZE	PUT IN	PULLED OUT
				8 5/8"	271'	Cmtd. w/165 sax

Describe in detail the manner in which the well was plugged, indicating where the mud fluid was placed and the method or methods used in introducing it into the hold. If cement or other plugs were used, state the character of same and depth placed, from feet to feet for each plug set.

- Fill hole w/heavy mud
- Push bridge plug to 1,230'; spotted 25 sax cement on plug thru 4 $\frac{1}{2}$ " drill pipe
- Push bridge plug to 870'; spotted 80 sax cement on plug thru 4 $\frac{1}{2}$ " drill pipe
- Push bridge plug to 275'; spotted 40 sax cement on plug thru 4 $\frac{1}{2}$ " drill pipe
- Push bridge plug to 40' w/ $\frac{1}{2}$ sax hulls on plug
- Dump 10 sax cement on plug to cellar
- Dump 10 sax cement in rat hole
- Dump 10 sax cement in mouse hole

(If additional description is necessary, use BACK of this sheet)

Name of Plugging Contractor Shields Drilling Co., Inc.

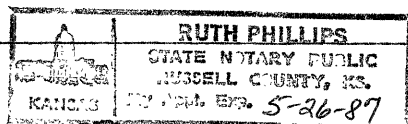
STATE OF KANSAS COUNTY OF RUSSELL, ss.
R.L. SHIELDS (employee of ~~owner~~) or (owner or operator)
of the above-described well, being first duly sworn on oath, says: That I have knowledge of the facts, statements, and matters herein contained and the log of the above-described well as filed and that the same are true and correct. So help me God.

(Signature) R L Shields
Shields Bldg., Russell, Kansas 67665
(Address)

SUBSCRIBED AND SWORN TO before me this 7th day of July, 1983

Ruth Phillips
Notary Public.

My commission expires




RECEIVED
STATE CORPORATION COMMISSION

JUL 12 1983

CONSERVATION DIVISION
Wichita, Kansas

7-12-83



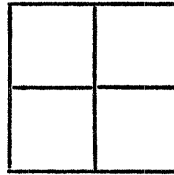
Shields

WELL LOG

19-141-20175-00800 Russell, Kansas

Operator: Shields Oil Producers, Inc.
 Well: Griffin "A" #2
 Commenced: June 16, 1983
 Completed: June 24, 1983
 Contractor: Shields Drilling Co., Inc.

Well Description: SE SE SE
 Sec. 30-8S-15W
 Osborne Co., Kansas



CASING RECORD

Size	Run	Pulled
8 5/8"	271'	Cmtd. w/165 sax

Elevation:
 Treatment:

Production: D & A

Tops:

..... Figures Indicate Bottom of Formations

Surface soil, clay & shale	170'	
Clay & shale	276'	
Shale	715'	
Sand	880'	
Shale	1,209'	
Anhydrite	1,244'	
Shale	1,736'	
Shale & lime	2,887'	
Lime	3,099'	
Lime & shale	3,170'	
Lime	3,400'	RTD

RECEIVED
STATE CORPORATION COMMISSION

JUL 12 1983

CONSERVATION DIVISION
Wichita, Kansas

742-83

Notes