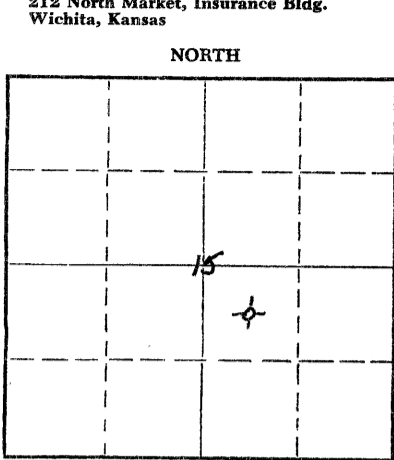


STATE OF KANSAS
STATE CORPORATION COMMISSION

Give All Information Completely
Make Required Affidavit
Mail or Deliver Report to:
Conservation Division
State Corporation Commission
212 North Market, Insurance Bldg.
Wichita, Kansas

15-065-20964-00-00

WELL PLUGGING RECORD



Locate well correctly on above
Section Plat

Graham County, Sec. 15 Twp. 7S Rge. 23W (E) (W)
Location as "NE/CNW/SW" or footage from lines C NW SE
Lease Owner John O. Farmer, Inc.
Lease Name Reese Well No. 1
Office Address Box 352, Russell, KS 67665
Character of Well (completed as Oil, Gas or Dry Hole) Dry Hole
Date well completed 11-10-77
Application for plugging filed Yes
Application for plugging approved
Plugging commenced
Plugging completed 2:30 A.M., 11-10-77
Reason for abandonment of well or producing formation

If a producing well is abandoned, date of last production
Was permission obtained from the Conservation Division or its agents before plugging was commenced? Yes

Name of Conservation Agent who supervised plugging of this well Gilbert Balthazor
Producing formation Depth to top Bottom Total Depth of Well Feet
Show depth and thickness of all water, oil and gas formations.

OIL, GAS OR WATER RECORDS

CASING RECORD

FORMATION	CONTENT	FROM	TO	SIZE	PUT IN	PULLED OUT

Describe in detail the manner in which the well was plugged, indicating where the mud fluid was placed and the method or methods used in introducing it into the hole. If cement or other plugs were used, state the character of same and depth placed, from feet to feet for each plug set.

#1	1000'	70	SX.
#2	200'	20	SX.
#3	40'	10	SX.

RECEIVED
STATE CORPORATION COMMISSION

NOV 14 1977

CONSERVATION DIVISION
Wichita, Kansas

11/14/77

(If additional description is necessary, use BACK of this sheet)
Name of Plugging Contractor John O. Farmer, Inc.
Address Box 352, Russell, Kansas 67665


STATE OF KANSAS COUNTY OF RUSSELL, ss.
John O. Farmer (employee of owner) or (owner or operator) of the above-described well, being first duly sworn on oath, says: That I have knowledge of the facts, statements, and matters herein contained and the log of the above-described well as filed and that the same are true and correct. So help me God.

(Signature) John O. Farmer
Box 352, Russell, Kansas 67665 (Address)

Subscribed AND Sworn to before me this 11th day of November, 1977

My commission expires January 18, 1981

Debbie Maier Notary Public.



15-065-20964-00-00

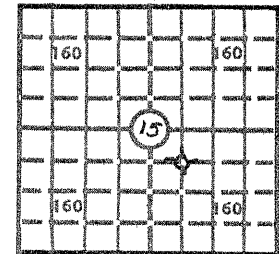
KANSAS DRILLERS LOG

S. 15 T. 7S R. 23W ^E/_W

Loc. C NW SE

County Graham

640 Acres
N



Locate well correctly
Elev.: Gr. 2400

DF 2403 KB 2405

API No. 15 _____
County _____ Number _____

Operator
John O. Farmer, Inc.

Address
Box 352, Russell, Kansas 67665

Well No. 1 Lease Name REESE

Footage Location
660 feet from (N) ^{XX} line 660 feet from (E) (W) line

Principal Contractor John O. Farmer, Inc. Geologist Sam Farmer

Spud Date 11-3-77 Total Depth 3905 P.B.T.D.

Date Completed 11-10-77 Oil Purchaser None -- D & A

CASING RECORD

Report of all strings set— surface, intermediate, production, etc.

Purpose of string	Size hole drilled	Size casing set (in O.D.)	Weight lbs/ft.	Setting depth	Type cement	Sacks	Type and percent additives
Surface	12 1/4	8-5/8	26	207	Common	170	

LINER RECORD

PERFORATION RECORD

Top, ft.	Bottom, ft.	Sacks cement	Shots per ft.	Size & type	Depth interval

TUBING RECORD

Size	Setting depth	Packer set at

ACID, FRACTURE, SHOT, CEMENT SQUEEZE RECORD

Amount and kind of material used	Depth interval treated

RECEIVED
STATE CORPORATION COMMISSION
NOV 14 1977
CONSERVATION DIVISION
WICHITA, KANSAS
11/14/77

INITIAL PRODUCTION

Date of first production	Producing method (flowing, pumping, gas lift, etc.)				
RATE OF PRODUCTION PER 24 HOURS	Oil	Gas	Water	Gas-oil ratio	
	bbls.	MCF	bbfs.	CFPB	
Disposition of gas (vented, used on lease or sold)			Producing interval(s)		

INSTRUCTIONS: As provided in KCC Rule 82-2-125, within 90 days after completion of a well, one completed copy of this Drillers Log shall be transmitted to the State Geological Survey of Kansas, 4150 Monroe Street, Wichita, Kansas 67209. Copies of this form are available from the Conservation Division, State Corporation Commission, 3830 So. Meridian (P.O. Box 17027), Wichita, Kansas 66217. Phone AC 316-522-2206. If confidential custody is desired, please note Rule 82-2-125. Drillers Logs will be on open file in the Oil and Gas Division, State Geological Survey of Kansas, Lawrence, Kansas 66044.

Operator: John O. Farmer, Inc. DESIGNATE TYPE OF COMP.: OIL, GAS, DRY HOLE, SWDW, ETC.:

Well No. 1 Lease Name REESE Dry Hole

S 15 T 7S R 23 W

WELL LOG


Show all important zones of porosity and contents thereof; cored intervals, and all drill-stem tests, including depth interval tested, cushion used, time tool open, flowing and shut-in pressures, and recoveries.

SHOW GEOLOGICAL MARKERS, LOGS RUN, OR OTHER DESCRIPTIVE INFORMATION.

FORMATION DESCRIPTION, CONTENTS, ETC.	TOP	BOTTOM	NAME	DEPTH
			Sample Tops:	
Shale & Sand	0	1645	Anhydrite	2094 (+ 311)
Sand	1645	1855	Heebner	3663 (-1258)
Red Bed	1855	2094	Toronto	3690 (-1285)
Anhydrite	2094	2128	Lansing	3708 (-1303)
Shale & Shells	2128	2595	B/KC	3898 (-1493)
Shale & Lime	2595	3195	T.D.	3905 (-1500)
Lime & Shale	3195	3325		
Shale & Lime	3325	3645		
Lime	3645	3905		

USE ADDITIONAL SHEETS, IF NECESSARY, TO COMPLETE WELL RECORD.

Date Received


 Signature
 President
 Title
 November 11, 1977
 Date