

15-065-20498-00-00

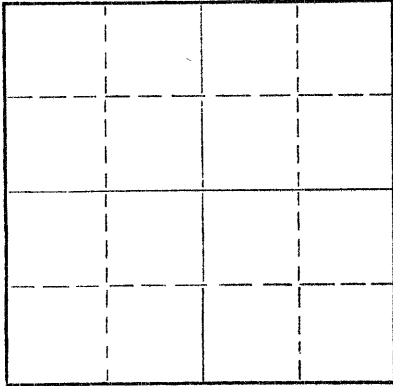
STATE OF KANSAS  
STATE CORPORATION COMMISSION

Give All Information Completely  
Make Required Affidavit  
Mail or Deliver Report to:  
Conservation Division  
State Corporation Commission  
212 No. Market  
Wichita, Kansas

WELL PLUGGING RECORD

Graham County, Sec. 14 Twp. 7S Rge. (X) 23 (W)

Location as "NE/CNW/SW" or footage from lines NW SW SE  
Lease Owner Cecil M. Keller and Edmiston Oil Company  
Lease Name TREXLER Well No. 1  
Office Address 801 First Natl Bank Bldg., Wichita, Kansas  
Character of Well (completed as Oil, Gas or Dry Hole) dry hole  
Date well completed November 13, 19 71  
Application for plugging filed November 16, 19 71  
Application for plugging approved November 15, 19 71  
Plugging commenced November 13, 19 71  
Plugging completed November 13, 19 71  
Reason for abandonment of well or producing formation dry hole



Locate well correctly on above Section Plat

If a producing well is abandoned, date of last production 19  
Was permission obtained from the Conservation Division or its agents before plugging was commenced? yes

Name of Conservation Agent who supervised plugging of this well W. L. Nichols, Morland, Kansas 67650  
Producing formation Depth to top Bottom Total Depth of Well 3825 Feet  
Show depth and thickness of all water, oil and gas formations.

OIL, GAS OR WATER RECORDS

CASING RECORD

| FORMATION    | CONTENT | FROM | TO   | SIZE   | PUT IN  | PULLED OUT |
|--------------|---------|------|------|--------|---------|------------|
| Surface pipe |         | 0    | 215' | 8-5/8" | 11/6/71 | none       |
|              |         |      |      |        |         |            |
|              |         |      |      |        |         |            |
|              |         |      |      |        |         |            |
|              |         |      |      |        |         |            |


Describe in detail the manner in which the well was plugged, indicating where the mud fluid was placed and the method or methods used in introducing it into the hole. If cement or other plugs were used, state the character of same and depth placed, from feet to feet for each plug set.

Set bottom plug @ 1100' w/100 sacks cement;  
Set middle plug @ 250' w/25 sacks cement;  
Set top plug @ 40' w/10 sacks 50-50 pozmix, 6% gel

RECEIVED  
STATE CORPORATION COMMISSION  
NOV 17 1971  
CONSERVATION DIVISION  
Wichita, Kansas  
11/17/71

(If additional description is necessary, use BACK of this sheet)  
Name of Plugging Contractor E. K. Edmiston Drilling Co., Inc.  
Address 801 First National Bank Bldg., Wichita, Kansas 67202

STATE OF KANSAS, COUNTY OF SEDGWICK ss.  
E. K. Edmiston (employee of owner) or (owner or operator) of the above-described well, being first duly sworn on oath, says: That I have knowledge of the facts, statements, and matters herein contained and the log of the above-described well as filed and that the same are true and correct. So help me God.  
(Signature) [Signature]  
801 First Natl Bank Bldg., Wichita, Ks. (Address)



Subscribed and Sworn to before me this 16th day of November, 1971

November 9, 1973

Marilyn E. Fox  
Notary Public.

15-065-20498-00-00

11/17/71  
RECORDED  
STATE SURVEY COMMISSION  
NOV 17 1971  
CONSERVATION DIVISION  
Wichita, Kansas

DRILLER'S LOG

COMPANY: Edmiston Oil Company  
801 First National Bank Building  
Wichita, Kansas 67202

ROTARY DRILLING COMMENCED: November 6, 1971

ROTARY DRILLING COMPLETED: November 12, 1971

WELL NAME: #1 TREXLER  
NW SW SE Sec. 14-7S-23W  
Graham County, Kansas

CONTRACTOR: E. K. Edmiston Drilling Co., Inc.  
801 First National Bank Building  
Wichita, Kansas 67202


CASING RECORD: Set 215' of 8-5/8" surface pipe  
w/150 sacks cement.

L O G

Measurements from top of Kelly Bushing (Elevation 2328 K.B.)

|                |             |
|----------------|-------------|
| Clay           | 0 - 70      |
| Sand           | 90          |
| Shale          | 1997        |
| Anhydrite      | 2030        |
| Shale          | 2395        |
| Shale and Lime | 3126        |
| Lime           | 3410        |
| Lime and Shale | 3575        |
| Lime           | 3825 R.T.D. |

The undersigned, E. K. Edmiston, President of E. K. Edmiston Drilling Co., Inc., hereby certifies on behalf of said company, that the above log is a true and correct log of the formations encountered in drilling the above well, as reflected by the daily drilling reports.


  
E. K. Edmiston

STATE OF KANSAS )  
                          ) SS:  
COUNTY OF SEDGWICK )

BE IT REMEMBERED that on this 16th day of November, 1971, before me, the undersigned, a Notary Public within and for the County and State aforesaid, came E. K. Edmiston, known to me to be the same person who executed the foregoing instrument on behalf of E. K. Edmiston Drilling Co., Inc., and he duly acknowledged the execution of the same for himself and for said company.

IN WITNESS WHEREOF, I have hereunto set my hand and official seal on the day and year last above written.

My Commission Expires:  
November 9, 1973

  
Marilyn E. Fox, Notary Public

