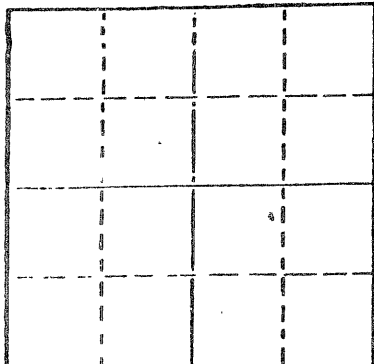


STATE OF KANSAS
STATE CORPORATION COMMISSION

WELL PLUGGING RECORD

Give All Information Completely
Make Required Affidavit
Mail or Deliver Report to
Conservation Division
State Corporation Comm.
245 North Water
Wichita, KS 67202

Graham County. Sec. 36 Twp. 7S Rge. 25 R/W
Location as "NE/CNW $\frac{1}{4}$ SW $\frac{1}{4}$ " or footage from lines _____
C SW NE SW
Lease Owner Tomlinson Oil Company
Lease Name Sangar Well No. 1
Office Address 200 W. Douglas, Suite 1030, Wichita, Ks. 67202
Character of Well (Completed as Oil, Gas or Dry Hole) _____



Locate well correctly on above
Section Plot

Dry Hole
Date Well completed Sept. 24 1978
Application for plugging filed (verbally) Sept. 24 1978
Application for plugging approved (verbally) Sept. 24 1978
Plugging commenced Sept. 24 1978
Plugging completed Sept. 24 1978

Reason for abandonment of well or producing formation _____
No commercial quantity of oil or gas encountered
If a producing well is abandoned, date of last production _____
19

Was permission obtained from the Conservation Division or its agents before plugging was commenced? Yes

Name of Conservation Agent who supervised plugging of this well Gilbert Balthazor
Producing formation _____ Depth to top _____ Bottom _____ Total Depth of Well 3772'
Show depth and thickness of all water, oil and gas formations.

OIL, GAS OR WATER RECORDS

CASING RECORD

| FORMATION | CONTENT | FROM | TO | SIZE | PUT IN | PULLED OUT |
|-----------|---------|------|----|------|--------|------------|
| | | | | | | |
| | | | | | | |
| | | | | | | |
| | | | | | | |

Describe in detail the manner in which the well was plugged, indicating where the mud fluid was placed and the method or methods used in introducing it into the hold. If cement or other plugs were used, state the character of same and depth placed, from _____ feet to _____ feet for each plug set.

Set 1st plug at 1000' with 70 sacks
2nd plug at 200' with 20 sacks
40' solid bridge with 10 sacks
Halliburton Cement, 50-50 posmix, 6% gel

(If additional description is necessary, use BACK of this sheet)

Name of Plugging Contractor Abercrombie Drilling, Inc.

STATE OF KANSAS COUNTY OF SEDGWICK, ss.
Jack L. Partridge, Ass't. Secretary-Treasurer (employee of owner) or (owner or operator) of the above-described well, being first duly sworn on oath, says: That I have knowledge of the facts, statements, and matters herein contained and the log of the above-described well as filed and that the same are true and correct. So help me God.


(Signature) Jack L. Partridge
801 Union Center, Wichita, Kansas 67202
(Address)

SUBSCRIBED AND SWORN TO before me this 25th day of September, 1978

Sandra Richman
Sandra Richman Notary Public.

My commission expires July 21, 1979

*Received
Sep 27, 1978*



CONTRACTOR'S WELL LOG

OPERATOR: Tomlinson Oil Company
 CONTRACTOR: Abercrombie Drilling, Inc.
 WELL NAME: Sangar #1
 LOCATION: C SW NE SW Section 36-7S-25W
 Graham County, Kansas
 SPUD DATE: September 20, 1978
 COMPLETION DATE: September 24, 1978

| | | |
|------|------|----------------------------|
| 0 | 235 | Surface soil, sand & shale |
| 235 | 2175 | Shale |
| 2175 | 2210 | Anhydrite |
| 2210 | 2915 | Shale |
| 2915 | 3235 | Lime & shale |
| 3235 | 3445 | Lime |
| 3445 | 3772 | Lime & shale |
| | 3772 | Rotary Total Depth |

RECEIVED
STATE COMMISSION

SAMPLE TOPS:

Anhydrite 2175'
 B/Anhydrite 2210'

SEP 27 1978
 SEP 27 1978
 COMMISSION DIVISION
 Wichita, Kansas

Spud hole at 5:30 p.m., September 20, 1978. Drilled 235' of 12 1/4" hole. Ran 5 joints of 8-5/8" - 23# surface casing. Set at 233.50' with 180 sacks of 60-40 posmix, 3% CaCl, 2% gel. Cement did circulate. Plug was down at 11:00 p.m., September 20, 1978.

T.D. 3772'. Set first plug at 1000' with 70 sacks, second plug at 200' with 20 sacks, 40' solid bridge with 10 sacks. Halliburton cement, 50-50 posmix, 6% gel. Plug was down at 8:15 p.m., September 24, 1978. State Plugger - Gilbert Balthazor.

STATE OF KANSAS)
) ss
 COUNTY OF SEDGWICK)


Jack L. Partridge, Assistant Secretary-Treasurer of Abercrombie Drilling, Inc., does hereby state that the above and foregoing is a true and correct copy of the log of the Sangar #1, C SW NE SW Section 36-7S-25W, Graham County, Kansas.

ABERCROMBIE DRILLING, INC.

BY Jack L. Partridge
 Jack L. Partridge,
 Assistant Secretary-Treasurer

Subscribed and sworn to before me, a Notary Public, in and for the county and state aforesaid, as of this 26th day of September, 1978.

Sandra Richman
 Sandra Richman, Notary Public



My commission expires July 21, 1979.