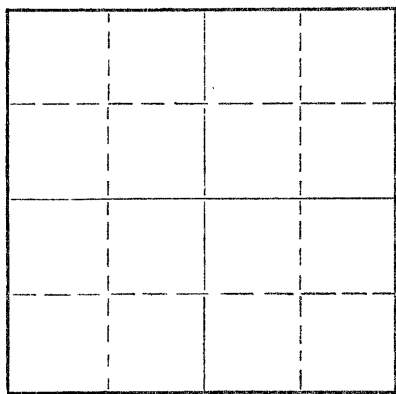


Give All Information Completely  
Make Required Affidavit  
Mail or Deliver Report to:  
Conservation Division  
State Corporation Commission  
212 No. Market  
Wichita, Kansas

WELL PLUGGING RECORD

NORTH



Locate well correctly on above  
Section Plat

Sheridan County. Sec. 1 Twp. 7S Rge. (E) 26 (W)  
Location as "NE/CNW/SW" or footage from lines NE NE NE  
Lease Owner Halliburton Oil Producing Co.  
Lease Name Cooper Well No. 1  
Office Address 520 Cameron Bldg., Oklahoma City, Okla.  
Character of Well (completed as Oil, Gas or Dry Hole) Dry Hole  
Date well completed April 7, 19 69  
Application for plugging filed \_\_\_\_\_ 19 \_\_\_\_\_  
Application for plugging approved \_\_\_\_\_ 19 \_\_\_\_\_  
Plugging commenced April 7, 19 69  
Plugging completed April 7, 19 69  
Reason for abandonment of well or producing formation Dry Hole

If a producing well is abandoned, date of last production \_\_\_\_\_ 19 \_\_\_\_\_  
Was permission obtained from the Conservation Division or its agents before plugging was commenced? Yes (W. L. Nichols of Morland)

Name of Conservation Agent who supervised plugging of this well \_\_\_\_\_  
Producing formation \_\_\_\_\_ Depth to top \_\_\_\_\_ Bottom \_\_\_\_\_ Total Depth of Well 3900 Feet  
Show depth and thickness of all water, oil and gas formations.

OIL, GAS OR WATER RECORDS

CASING RECORD

FORMATION	CONTENT	FROM	TO	SIZE	PUT IN	PULLED OUT
	Surface Casing	0	250'	8-5/8"	4/1/69	-----

Describe in detail the manner in which the well was plugged, indicating where the mud fluid was placed and the method or methods used in introducing it into the hole. If cement or other plugs were used, state the character of same and depth placed, from \_\_\_\_\_ feet to \_\_\_\_\_ feet for each plug set.

Heavy Mud from Total Depth to 1325 Feet;  
Plug and 100 sax 50/50 Pozmix; Mud to  
275 Feet, Plug and 20 sax 50/50 Pozmix;  
Mud to 40 Feet, Plug and 10 sax Cement  
to Base of Cellar; 2 sax in Rat Hole.  
Job completed @ 10:30 P.M. 4/7/69.

RECEIVED  
STATE CORPORATION COMMISSION  
APR 14 1969  
CONSERVATION DIVISION  
Wichita, Kansas

(If additional description is necessary, use BACK of this sheet)  
Name of Plugging Contractor Sage Drilling Co., Inc.  
Address 500 Bitting Bldg., Wichita, Kansas 67202


STATE OF KANSAS, COUNTY OF SEDGWICK, ss.  
Wayne W. Kahmeyer of Sage Drilling Co. (employee of owner) or (owner or operator) of the above described well, being first duly sworn on oath, says: That I have knowledge of the facts, statements, and matters herein contained and the log of the above described well as filed and that the same are true and correct. So help me God.

(Signature) Wayne W. Kahmeyer  
500 Bitting Building, Wichita, Kansas  
(Address)

SUBSCRIBED AND SWORN to before me this 11th day of April, 19 69

My commission expires November 26, 1970.

Louise K. Whitted  
Louise K. Whitted - Notary Public.



15-179-~~2~~0194-00-00

DRILLERS LOG

COOPER NO. 1

CASING RECORD:	OPERATOR:	Halliburton Oil Prod. Co.	DESCRIPTION:
8-5/8" @ 250' w/175 sax cement	CONTRACTOR:	Sage Drilling Co., Inc.	NE NE NE Sec. 1-7S-26W Sheridan County, Kansas
TOTAL DEPTH: 3900'	COMMENCED:	April 1, 1969	
	COMPLETED:	April 7, 1969	

<u>FORMATION</u>	<u>FROM</u>	<u>TO</u>	<u>REMARKS</u>
Shale & Clay	0	80	
Shale & Sand	80	160	
Shale	160	251	
Shale & Shells	251	1788	
Sand	1788	1958	
Red Bed & Shale	1958	2175	
Anhydrite	2175	2212	
Shale & Shells	2212	2708	
Shale & Lime	2708	2780	
Lime & Shale	2780	3170	
Shale & Lime	3170	3485	
Lime & Shale	3485	3726	
Lime	3726	3900	

RECEIVED  
STATE CORPORATION COMMISSION  
APR 14 1969  
CONSERVATION DIVISION  
Wichita, Kansas


4-14-69

D&A

I certify that this is a true and correct copy of the above log to the best of my knowledge.

SAGE DRILLING CO., INC.

By Wayne W. Kahmeyer  
Wayne W. Kahmeyer



Subscribed and sworn to before me this 11th day of April, 1969.

Louise K. Whitted  
Louise K. Whitted, Notary Public

My commission expires:  
November 26, 1970.