

15-179-20295-00-00

STATE OF KANSAS
STATE CORPORATION COMMISSION

Form CP-4

Give All Information Completely
Make Required Affidavit
Mail or Deliver Report to:
Conservation Division
State Corporation Commission
212 No. Market
Wichita, Kansas

WELL PLUGGING RECORD

Sheridan County, Sec. 1 Twp. 7S Rge. 26 (E) W (W)

Location as "NE/CNW/SW" or footage from lines SE SW SW

Lease Owner Murfin Drilling Company

Lease Name Heskett Well No. 1

Office Address 617 Union Center, Wichita, Kansas 67202

Character of Well (completed as Oil, Gas or Dry Hole) D & A

Date well completed 10-1 19 71

Application for plugging filed 10-1 19 71

Application for plugging approved 10-1 19 71

Plugging commenced 10-1 19 71

Plugging completed 10-1 19 71

Reason for abandonment of well or producing formation D & A

If a producing well is abandoned, date of last production 19

Was permission obtained from the Conservation Division or its agents before plugging was commenced? Yes

Name of Conservation Agent who supervised plugging of this well Bill Nichols, Morland, Kansas

Producing formation Depth to top Bottom Total Depth of Well 3910 Feet

Show depth and thickness of all water, oil and gas formations.

OIL, GAS OR WATER RECORDS

CASING RECORD

FORMATION	CONTENT	FROM	TO	SIZE	PUT IN	PULLED OUT

Describe in detail the manner in which the well was plugged, indicating where the mud fluid was placed and the method or methods used in introducing it into the hole. If cement or other plugs were used, state the character of same and depth placed, from feet to feet for each plug set.

1350' w/70 sxs
275' w/20 sxs
40' w/10 sxs

RECEIVED
STATE CORPORATION COMMISSION
OCT 18 1971
CONSERVATION DIVISION
Wichita, Kansas

10-18-71

(If additional description is necessary, use BACK of this sheet)
Name of Plugging Contractor Murfin Drilling Company
Address 617 Union Center, Wichita, Kansas 67202

STATE OF KANSAS, COUNTY OF SEDGWICK, ss.
James R. Daniels (employee of owner) or (owner or operator) of the above-described


well, being first, duly sworn on oath, says: That I have knowledge of the facts, statements, and matters herein contained and the log of the above-described well as filed and that the same are true and correct. So help me God.

(Signature) James R. Daniels
617 Union Center, Wichita, Kansas 67202
(Address)

SUBSCRIBED AND SWORN to before me this 14th day of October 1971

My commission expires February 7, 1975

Wilma V. Brokes
Notary Public.



15-179-20295-00-00

WELL LOG

COMPANY Murfin Drilling Company

SEC. 1 T. 7S R. 26W
LOC. SE SW SW

FARM Heskett NO. 1

RIG. NO. 15

Sheridan

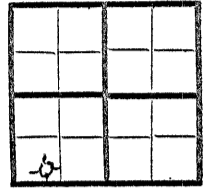
TOTAL DEPTH 3910'

COUNTY KANSAS

COMM. 9-23-71

COMP. 10-1-71

CONTRACTOR Murfin Drilling Company



CASING

20	10
15	8 5/8" @ 267' w/185 sxs
12	6
13	5

ELEVATION 2573 GL

2578 KB

PRODUCTION D & A

FIGURES INDICATE BOTTOM OF FORMATIONS

70	Clay
220	Sand
270	Shale
2000	Shale & Sand
2183	Shale
2217	Anhydrite
2815	Shale
3500	Lime & Shale
3910	Lime


RECEIVED
STATE CORPORATION COMMISSION
OCT 18 1971
CONSERVATION DIVISION
Wichita, Kansas

10-18-71

State of KANSAS }
County of SEDGWICK } ss:

I, James R. Daniels of the Murfin Drilling Company

upon oath state that the above and foregoing is a true and correct copy of the log of the Heskett #1 well.



Subscribed and sworn to before me this 14th day of October 1971

James R. Daniels

My Commission Expires: February 7, 1975

Wilma V. Brokes
WILMA V. BROKES NOTARY PUBLIC