

15-179-20451-00-00


STATE OF KANSAS
STATE CORPORATION COMMISSION

WELL PLUGGING RECORD

Give All Information Completely
Make Required Affidavit
Mail or Deliver Report to
Conservation Division
State Corporation Comm.
245 North Water
Wichita, KS 67202

Sheridan County, Sec. 1 Twp. 7S Rge. 26 E/W
Location as "NE/CNW $\frac{1}{4}$ /SW $\frac{1}{4}$ " or footage from lines
NW SW SW

Lease Owner F & M Oil
Lease Name HESKETT Well No. 1
Office Address 505 Union Center, Wichita, Ks
Character of Well (Completed as Oil, Gas or Dry Hole)



Locate well correctly on above
Section Plot

Dry Hole
Date Well completed 12/31 1976
Application for plugging filed 12/31 1976
Application for plugging approved 12/31 1976
Plugging commenced 12/31 1976
Plugging completed 12/31 1976
Reason for abandonment of well or producing formation

Dry Hole
If a producing well is abandoned, date of last production 19

Was permission obtained from the Conservation Division or its agents before plugging was commenced? Yes

Name of Conservation Agent who supervised plugging of this well Gilbert Balthezor
Producing formation Depth to top Bottom Total Depth of Well 3750'
Show depth and thickness of all water, oil and gas formations.

OIL, GAS OR WATER RECORDS

CASIN; RECORD

FORMATION	CONTENT	FROM	TO	SIZE	PUT IN	PULLED OUT
				8 5/8"	272'	None

Describe in detail the manner in which the well was plugged, indicating where the mud fluid was placed and the method or methods used in introducing it into the hold. If cement or other plugs were used, state the character of same and depth placed, from feet to feet for each plug set.

1st plug @ 1150' w/70 sx
2nd plug @ 270' w/20 sx
3rd plug @ 40' w/10 sx

RECEIVED
STATE CORPORATION COMMISSION

JAN 11 1977

CONSERVATION DIVISION
Wichita, Kansas

(If additional description is necessary, use BACK of this sheet)
Name of Plugging Contractor Allied 1-11-77


STATE OF Kansas COUNTY OF Sedgwick ss.
Larry M. Jack (employee of owner) or (operator) of the above-described well, being first duly sworn on oath, says: That I have knowledge of the facts, statements, and matters herein contained and the log of the above-described well as filed and that the same are true and correct. So help me God.

(Signature) Larry M. Jack
617 Union Center, Wichita, Ks 67202
(Address)

Subscribed and Sworn to before me this 10th day of January, 1977

JOLENE S. FRISBIE, STATE NOTARY PUBLIC
My Comm. Exp. March 13, 1979

Jolene S. Frisbie
Notary Public.



WELL LOG

15-179-20451-00-00

COMPANY F & M Oil


SEC. 1 T. 7S R. 26W
LOC. NW SW SW

FARM HESKETT NO. 1

RIG. NO. 15
TOTAL DEPTH 3750'

COUNTY Sheridan
KANSAS

COMM. 12/23/76 COMP. 12/31/76



CONTRACTOR Murfin Drilling

CASING
20 10
15 8 5/8" @ 272' w/200 sx
12 6
13 5

ELEVATION

PRODUCTION D&A

FIGURES INDICATE BOTTOM OF FORMATIONS

- 220 - surf clay & sand
- 272 - shale (blue)
- 600 - cmt, shale
- 1635 - shale, sand
- 1830 - shale
- 2000 - sand
- 2206 - shale (red bed)
- 3075 - shale
- 3750 - lime, shale
- 3750 - RTD

RECEIVED
STATE CORPORATION COMMISSION

JAN 11 1977


1-11-77

CONSERVATION DIVISION
Wichita, Kansas

State of Kansas
County of Sedgwick } ss:

I, Larry M. Jack of the Murfin Drilling Company

upon oath state that the above and foregoing is a true and correct copy of the log of the Heskett #1 well.



Larry M. Jack
Subscribed and sworn to before me this 10 day of January 19 77

JOLENE S. FRISBIE, STATE NOTARY PUBLIC
My Commission Expires: My Comm. Exp. March 13, 1979

Jolene S. Frisbie
NOTARY PUBLIC