

15-179-20241-00-00

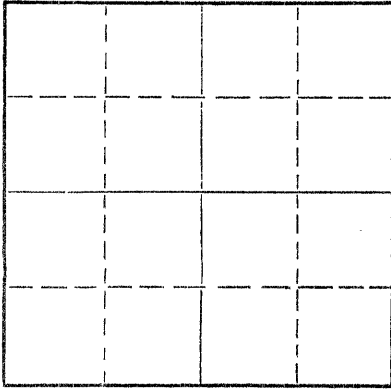
STATE OF KANSAS STATE CORPORATION COMMISSION

WELL PLUGGING RECORD

Give All Information Completely Make Required Affidavit Mail or Deliver Report to: Conservation Division State Corporation Commission 212 No. Market Wichita, Kansas

Sheridan County, Sec. 22 Twp. 7S Rge. 29 (E) W (W) Location as "NE/CNW/SW" or footage from lines W/2 NW NW Lease Owner Messman-Rinehart Oil Company Lease Name Hatfield Well No. 1 Office Address 1432 Wichita Plaza, Wichita, Kansas Character of Well (completed as Oil, Gas or Dry Hole) D&A Date well completed January 14, 1970 Application for plugging filed January 14, 1970 Application for plugging approved January 14, 1970 Plugging commenced January 14, 1970 Plugging completed January 14, 1970 Reason for abandonment of well or producing formation D&A

NORTH



Locate well correctly on above Section Plat

If a producing well is abandoned, date of last production 19 Was permission obtained from the Conservation Division or its agents before plugging was commenced? Yes

Name of Conservation Agent who supervised plugging of this well W. L. Nichols Producing formation Depth to top Bottom Total Depth of Well 4230' Feet Show depth and thickness of all water, oil and gas formations.


OIL, GAS OR WATER RECORDS

CASING RECORD

Table with 7 columns: FORMATION, CONTENT, FROM, TO, SIZE, PUT IN, PULLED OUT. Row 1: SIZE 8 5/8", PUT IN 342', PULLED OUT -0-

Describe in detail the manner in which the well was plugged, indicating where the mud fluid was placed and the method or methods used in introducing it into the hole. If cement or other plugs were used, state the character of same and depth placed, from feet to feet for each plug set.

Plug @ 1550' w/70 sx. Plug @ 375' w/ 20 sx. Plug @ 40' w/10 sx.



(If additional description is necessary, use BACK of this sheet)


Name of Plugging Contractor Red Tiger Drilling Company Address 1720 Wichita Plaza, Wichita, Kansas 67202

STATE OF Kansas, COUNTY OF Sedgwick, ss. George A. Angle (employee of owner) or (owner or operator) of the above-described well, being first duly sworn on oath, says: That I have knowledge of the facts, statements, and matters herein contained and the log of the above-described well as filed and that the same are true and correct. So help me God.

(Signature) George A. Angle 1720 Wichita Plaza, Wichita, Kansas (Address)

SUBSCRIBED AND SWORN to before me this 16th day of January, 1970

Gloria Sawcett Notary Public



15-179-20241-00-00-

DRILLERS LOG

No. 1 Hatfield

CASING RECORD:	COMPANY:	Messman-Rinehart Oil Company	DESCRIPTION:
8 5/8" @ 349'	CONTRACTOR:	Red Tiger Drilling Company	W/2 NW NW
w/280 sx cement	COMMENCED:	January 5, 1970	22-7S-29W
	COMPLETED:	January 14, 1970	Sheridan County, Kansas
TOTAL DEPTH: 4230'			ELEVATION:


<u>FORMATION</u>	<u>FROM</u>	<u>TO</u>	<u>REMARKS</u>
Clay & Sand	0	120	
Shale & Clay	120	195	
Sand Deluxe	195	290	
Shale	290	2300	
Shale & Shells	2300	2529	
Anhydrite	2529	2565	
Shale	2565	2945	
Shale & Lime	2945	3440	
Lime	3440	3560	
Lime & Shale	3560	3695	
Lime	3695	4230	

I certify that this is a true and correct copy of the above log to the best of my knowledge.

RED TIGER DRILLING COMPANY

*George A. Angle*  
 George A. Angle

Subscribed and sworn to before me this 16th day of January, 1970.



*Gloria Fawcett*  
 Notary Public

My Commission Expires:  
10/25/72

RECEIVED  
 STATE CORPORATION COMMISSION  
 JAN 20 1970  
 CONSERVATION DIVISION  
 Wichita, Kansas

*1/21/70*