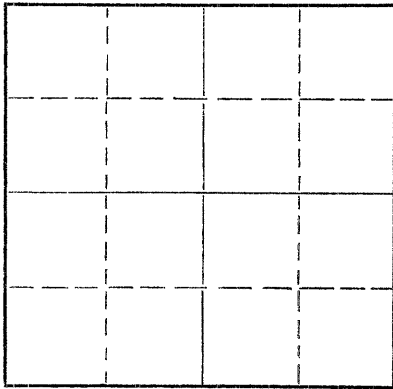


15-179-00132-00-00

WELL PLUGGING RECORD

Give All Information Completely
Make Required Affidavit
Mail or Deliver Report to:
• Conservation Division
State Corporation Commission
212 North Market, Insurance Bldg.
Wichita, Kansas

NORTH



Sheridan County, Sec. 19 Twp. 7 Rge. 29 ~~XXXX~~ (W)
Location as "NE/CNW/SW" or footage from lines SW SW NW
Lease Owner Empire Drilling Company
Lease Name Pope Well No. 1
Office Address 650 Fourth National Bank Bldg., Wichita 2, Kansas
Character of Well (completed as Oil, Gas or Dry Hole) Dry Hole
Date well completed April 9, 1959 19
Application for plugging filed April 9, 1959 (verbally) 19
Application for plugging approved April 9, 1959 (verbally) 19
Plugging commenced April 9, 1959 19
Plugging completed April 9, 1959 19
Reason for abandonment of well or producing formation Dry Hole

If a producing well is abandoned, date of last production 19
Was permission obtained from the Conservation Division or its agents before plugging was commenced? Yes

Name of Conservation Agent who supervised plugging of this well A. D. Fabricius
Producing formation _____ Depth to top _____ Bottom _____ Total Depth of Well 4225 Feet
Show depth and thickness of all water, oil and gas formations.

OIL, GAS OR WATER RECORDS

CASING RECORD

FORMATION	CONTENT	FROM	TO	SIZE	PUT IN	PULLED OUT
	Surface	0	286	8 5/8"	286'	None

Describe in detail the manner in which the well was plugged, indicating where the mud fluid was placed and the method or methods used in introducing it into the hole. If cement or other plugs were used, state the character of same and depth placed, from _____ feet to _____ feet for each plug set.

Plug set at 600' w/ 20 sx cement
Plug set at 285' w/ 20 sx cement
Plug set at 40' w/ 10 sx cement

RECEIVED
STATE CORPORATION COMMISSION
04-18-1959
APR 18 1959
CONSERVATION DIVISION
Wichita, Kansas

(If additional description is necessary, use BACK of this sheet)
Name of Plugging Contractor Empire Drilling Company
Address 650 Fourth National Bank Building, Wichita 2, Kansas

STATE OF KANSAS, COUNTY OF SEDGWICK, ss.

Dan J. Kornfeld

(employee of owner) or (owner or operator) of the above-described well, being first duly sworn on oath, says: That I have knowledge of the facts, statements, and matters herein contained and the log of the above-described well as filed and that the same are true and correct. So help me God.

(Signature) [Signature]
650 Fourth National Bank Bldg., Wichita, 2, Kansas
(Address)

SUBSCRIBED AND SWORN to before me this 17th day of April 19 59

My commission expires October 21, 1962

[Signature]
Lucille H. Harr
Notary Public.

PLUGGING
FILE SEC. 19 T. 7 R. 29 W
BOOK PAGE 32 LINE 35

15-179-0032-00-00

Please send us to addi-
tion copies to this log.
Thank you!

LOG

COMPANY: Empire Drilling Company
 CONTRACTOR: Empire Drilling Company, Wichita, Kansas
 FARM: Pope
 LOCATION: SW SW NW of Sec. 19-7-29, Sheridan County, Kansas
 COMMENCED: March 31, 1959 Elevation: 2897 K.B.
 COMPLETED: April 9, 1959 Potential: D & A

0 to 312 Surface
 312 to 2553 Shale - Shells
 2553 to 2593 Anhydrite
 2593 to 2945 Shale - Shells
 2945 to 3280 Shale
 3280 to 3420 Shale - Lime
 3420 to 3475 Lime - Shale
 3475 to 3640 Shale - Lime
 3640 to 3790 Lime - Shale
 3790 to 4225 Lime
 T. D.

RECEIVED
STATE CORPORATION COMMISSION

APR 18 1959

CONSERVATION DIVISION
Wichita, Kansas


4/18/59

SET: 286' 8 5/8" Surface w/ 115 Sx Cement.


ELECTRIC LOG TOPS:

Heebner 3943' -1046
 Toronto 3969' -1072
 Lansing K. C. 3982' -1085
 Base K. C. 4215' -1318

I, Dan J. Kornfeld, do hereby certify that the above and foregoing is a true and correct copy of the log on the Pope # 1, SW SW NW of Section 19-7-29, Sheridan County, Kansas, as reflected by the files of the Empire Drilling Company.


 DAN J. KORNFIELD

Subscribed and sworn to before me, a notary public within and for Sedgwick County, Kansas, this 17th day of April, 1959.


 Notary

My Commission expires October 21, 1962.

PLUGGING
 FILE SEC 19 T 7 R 29W
 BOOK PAGE 32 LINE 35