

WELL PLUGGING RECORD

Give All Information Completely
Make Required Affidavit
Mail or Deliver Report to
Conservation Division
State Corporation Comm.
245 North Water
Wichita, KS 67202

Rooks County Sec. 29 Twp. 8s Rge. 16
Location as "NE/CNW/SW" or footage from lines

NW SE SE

Lease Owner Liberty Enterprises, Inc.

Lease Name Gager Well No. #1

Office Address 308 West Mill Plainville, KS 67663

Character of Well (Completed as Oil, Gas or Dry Hole)
Dry Hole

Date Well completed May 11 19 81

Application for plugging filed May 11 19 81

Application for plugging approved May 11, 19 81

Plugging commenced 2:45 A.M. May 11, 19 81

Plugging completed 5:00 A.M. May 11, 19 81

Reason for abandonment of well or producing formation
No Commercial Production

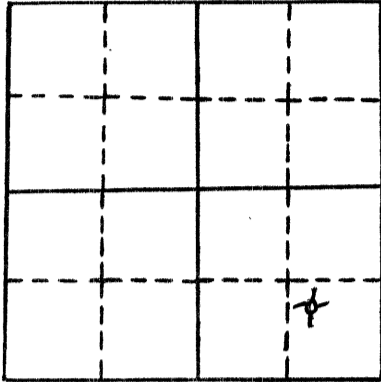
If a producing well is abandoned, date of last production
19

Was permission obtained from the Conservation Division or
its agents before plugging was commenced? yes

Name of Conservation Agent who supervised plugging of this well Marion Schmidt

Producing formation Depth to top Bottom Tl. Depth of Well

Show depth and thickness of all water, oil and gas formations.



locate well correctly
on above
Section Plot

OIL, GAS OR WATER RECORDS

CASING RECORD

FORMATION	CONTENT	FROM	TO	SIZE	PUT IN	PULLED OUT
surface casing	common	0'	220.50'	8 5/8"	220.50'	0'

Describe in detail the manner in which the well was plugged, indicating where the mud fluid was placed and the method or methods used in introducing it into the hold. If cement or other plugs were used, state the character of same and depth placed, from feet to feet for each plug set.

Plug #1 720' with 65 sxs

Plug #2 240' with 30 sxs

Plug #3 40' with 10 sxs

5 sxs in rathole

Total 110 sxs 50/50 poz 6% gel

RECEIVED
STATE CORPORATION COMMISSION

MAY 26 1981

CONSERVATION DIVISION
Wichita, Kansas

S/26/81

(If additional description is necessary, use BACK of this sheet)

Name of Plugging Contractor Pioneer Drilling Company, Inc.
308 West Mill Plainville, KS 67663

STATE OF Kansas COUNTY OF Rooks, ss.

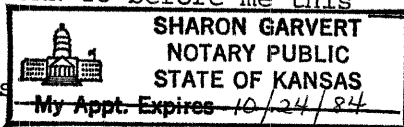
David L. Comeau (employee of owner) or (owner or operator) of the above described well, being first duly sworn on oath, says: That I have knowledge of the facts, statements, and matters herein contained and the log of the above described well is filed and that the same are true and correct. So help me God.

(Signature) David L. Comeau

(Address) 308 West Mill Plainville, KS 67663

SUBSCRIBED AND SWORN TO before me this 22nd day of May, 19 81

My commission expires



Sharon Garvert
Notary Public

WELL LOG

OPERATOR: Liberty Enterprises, Inc.

WELL NAME: Gager #1 LOCATION: NW SE SE 29-8s-16W

COUNTY: Rooks STATE: Kansas

WELL COMMENCED: May 2, 1981 WELL COMPLETED: May 11, 1981

ELEVATION: 1915' GL TOTAL DEPTH: 3425'

PRODUCTION: D & A RIG NO: #4

CASING - 8 5/8": Tally @ 216.50' Set @ 220.50' cemented with 110 sxs common 2% gel 3% cc did circ
5 1/2": _____

ALL MEASUREMENTS TAKEN FROM THE TOP OF ROTARY BUSHING:


FROM	TO	FORMATION	DEVIATION FROM VERTICAL	REMARKS:
0'	200'			
200'	270'	shale		
270'	1106'	shale and sand		
1106'	1175'	shales and sand		
1175'	1211'	Anhydrite		
1211'	1638'			
1638'	1897'	shales	1649' - 1 - degree	
1897'	2155'	shales		
2155'	2280'	shales	2280' - 1 - degree	
2280'	2294'	shale and lime		
2294'	2504'	shale and lime		
2504'	2640'	shale and lime		
2640'	2807'	shale and lime		
2807'	2942'	lime and shale		
2942'	3060'	shale and lime		
3060'	3160'	shale and lime	3160' - 1 1/4 - degree	
3160'	3270'	shale and lime		
3270'	3304'	shale and lime		
3304'	3417'	shale and lime		
3417'	3425'	shale and lime		
3425'	RTD			

RECEIVED
STATE CORPORATION COMMISSION
MAY 26 1981
CONSERVATION DIVISION
Wichita, Kansas

5/26/81

STATE OF KANSAS
COUNTY OF

The undersigned hereby certifies that to the best of his knowledge and belief, the above facts are true and correct



PIONEER DRILLING CO., INC.

By Cornie J. Austin

SUBSCRIBED AND SWORN TO, BEFORE ME, This 21st day of May, 1981

Judy Smith
NOTARY PUBLIC