


15-18120011-00-00

STATE OF KANSAS
STATE CORPORATION COMMISSION

Form CP-4

Give All Information Completely
Make Required Affidavit
Mail or Deliver Report to:
Conservation Division
State Corporation Commission
212 No. Market
Wichita, Kansas 67202

WELL PLUGGING RECORD



Locate well correctly on above
Section Plat

Sherman County, Sec. 4 Twp. 7S Rge. 37 (E) W (W)
Location as "NE/CNW/SW" or footage from lines NE NW
Lease Owner U.S. Signal Oil & Gas Co., 1971 Program
Lease Name Baird Well No. 1
Office Address 125 Central Building, Midland, Texas
Character of Well (completed as Oil, Gas or Dry Hole) D&A
Date well completed 1/9 19 72
Application for plugging filed 1/9 19 72
Application for plugging approved 1/9 19 72
Plugging commenced 1/9 19 72
Plugging completed 1/9 19 72
Reason for abandonment of well or producing formation D&A

If a producing well is abandoned, date of last production 19
Was permission obtained from the Conservation Division or its agents before plugging was commenced? Yes

Name of Conservation Agent who supervised plugging of this well W.L. Nichols
Producing formation _____ Depth to top _____ Bottom _____ Total Depth of Well 5568 Feet
Show depth and thickness of all water, oil and gas formations.

OIL, GAS OR WATER RECORDS

CASING RECORD

FORMATION	CONTENT	FROM	TO	SIZE	PUT IN	PULLED OUT
				8 5/8"	444'	-0-

Describe in detail the manner in which the well was plugged, indicating where the mud fluid was placed and the method or methods used in introducing it into the hole. If cement or other plugs were used, state the character of same and depth placed, from _____ feet to _____ feet for each plug set.
Filled hole w/mud cemented w/110 cu. ft from 2175' 50-50 pos. 6% gel
Set plug @465' cemented w/30 cu. ft. 50-50 pos
6% Gel., set plug @ 40' cmented w/ 10 cu. ft. hole

RECEIVED
STATE CORPORATION COMMISSION
JAN 24 1972
CONSERVATION DIVISION
Wichita, Kansas

1/24/72


(If additional description is necessary, use BACK of this sheet)
Name of Plugging Contractor Red Tiger Drilling Co.
Address 1720 Wichita Plaza, Wichita, Ks.

STATE OF Kansas, COUNTY OF Sedgwick, ss.
Jim Farrice (employee of owner) or (owner or operator) of the above-described

well, being first duly sworn on oath, says: That I have knowledge of the facts, statements, and matters herein contained and the log of the above-described well as filed and that the same are true and correct. So help me God.

(Signature) Jim Farrice
1720 Wichita Plaza, Wichita, Ks.
(Address)

SWORN TO before me this 10th day of January, 19 72



Virginia K. Albert
Notary Public.

15-181-20011-00-00

DRILLERS LOG

No. 1 Baird

CASING RECORD: 8 5/8" @ 444' w/300 sx cement
 COMPANY: United States Signal Oil & Gas Company-1971 Program
 CONTRACTOR: Red Tiger Drilling Company
 COMMENCED: December 20, 1971
 COMPLETED: January 9, 1972
 TOTAL DEPTH: 5568'

DESCRIPTION: NE NW 4-7S-37W Sherman County, Kansas
 ELEVATION:

<u>FORMATION</u>	<u>FROM</u>	<u>TO</u>	<u>REMARKS</u>
Sod, Sand, Shale	0	187	
Sand	187	265	
Shale	265	445	
Shale & Shells	445	730	
Shale	730	2250	
Shale & Anhydrite Stringers	2250	2465	
Shale & Lime	2465	2535	
Blaine	2535	2551	
Shale	2551	2558	
Shale, Red Bed, Anhy Strgs.	2558	2639	
Anhydrite	2639	2658	
Red Bed	2658	2786	
Anhydrite	2786	2793	
Red Bed	2793	2852	
Shale & Red Bed	2852	2975	
Red Bed	2975	3110	
Anhydrite	3110	3148	
Shale & Red Bed	3148	3180	
Shale & Lime	3180	3360	
Shale	3360	3400	
Lime & Shale	3400	3580	
Shale	3580	3750	
Lime W/shale	3750	3900	
Lime	3900	4815	
Lime W/chert	4815	4895	
Lime	4895	5060	
Lime, Sand & Shale	5060	5078	
Lime & Cherty	5078	5210	
Lime & Cherty Sand	5210	5233	
Lime & Chert	5233	5325	
Chalky Lime	5325	5447	
Lime & Sand	5447	5495	
Lime	5495	5555	
Sand & Lime	5555	5568	


RECEIVED
 STATE CORPORATION COMMISSION
 JAN 24 1972
 CONSERVATION DIVISION
 Wichita, Kansas

1/24/72

I certify that this is a true and correct copy of the above log to the best of my knowledge.

RED TIGER DRILLING COMPANY

Jim Farrice
Jim Farrice



Subscribed and sworn to before me this 10th day of January, 1972.

Virginia K. Albert
Notary Public