

STATE OF KANSAS
STATE CORPORATION COMMISSION

15-181-20009-0000 Form CP-4

Give All Information Completely
Make Required Affidavit
Mail or Deliver Report to:
Conservation Division
State Corporation Commission
212 No. Market
Wichita, Kansas

WELL PLUGGING RECORD

Sherman County, Sec. 4 Twp. 7S Rge. 39W (E) (W)

Location as "NE/CNW/SW" or footage from lines. C NE NW

Lease Owner Slawson Drilling Company

Lease Name Wolfrum Well No. B#1

Office Address 408 One-Twenty Bldg., Wichita, Kansas 67202

Character of Well (completed as Oil, Gas or Dry Hole) D&A

Date well completed 8/31 1969

Application for plugging filed 8/31 1969

Application for plugging approved 8/31 1969

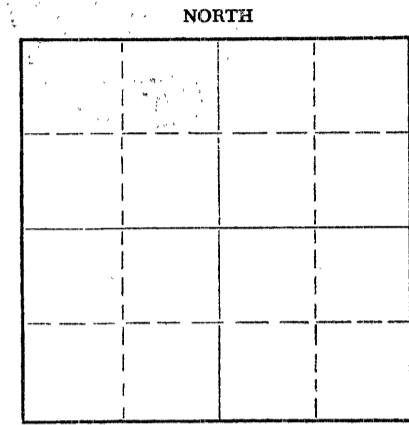
Plugging commenced 8/31 1969

Plugging completed 8/31 1969

Reason for abandonment of well or producing formation D&A

If a producing well is abandoned, date of last production 19

Was permission obtained from the Conservation Division or its agents before plugging was commenced? YES



Locate well correctly on above Section Plat

Name of Conservation Agent who supervised plugging of this well

Producing formation Depth to top Bottom Total Depth of Well 3280 Feet

Show depth and thickness of all water, oil and gas formations.

OIL, GAS OR WATER RECORDS

CASING RECORD

FORMATION	CONTENT	FROM	TO	SIZE	PUT IN	PULLED OUT

Describe in detail the manner in which the well was plugged, indicating where the mud fluid was placed and the method or methods used in introducing it into the hole. If cement or other plugs were used, state the character of same and depth placed, from feet to feet for each plug set.

1st plug @ 2280 w/ 70 sxs.
2nd plug @ 330 w/20 sxs.
3rd plug @ 40 w/10 sxs.

RECEIVED
STATE CORPORATION COMMISSION
SEP 16 1969
CONSERVATION DIVISION
Wichita, Kansas

9/16/69

(If additional description is necessary, use BACK of this sheet)

Name of Plugging Contractor Murfin Drilling Company

Address 617 Union Center, Wichita, Kansas 67202


STATE OF Kansas, COUNTY OF Sedgwick, ss. James R. Daniels (employee of owner) of the above-described

well, being first duly sworn on oath, says: That I have knowledge of the facts, statements, and matters herein contained and the log of the above described well as filed and that the same are true and correct. So help me God.

(Signature) James R. Daniels

617 Union Center, Wichita, Kansas 67202 (Address)

Subscribed and sworn to before me this 15th day of September, 19 69



L. ANNE SWALLOW, Notary Public
My commission expires Sept. 23, 1972

L. Anne Swallow Notary Public.

15-181-2009-0000
WELL LOG

COMPANY Slawson Drilling Company

SEC. 4 T. 7S R. 39W
LOC. C NE NW

FARM Wolfrum NO. B#1

RIG. NO. 14

TOTAL DEPTH 3280'

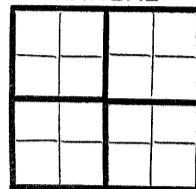
COMM. 8/26/69

COMP. 8/31/69

COUNTRY Sherman
KANSAS

SHOT OR TREATED
CONTRACTOR Murfin Drilling Company

ISSUED



CASING	
20	10
15	8 5/8" w/275 sxs.
12	6
13	5

ELEVATION

PRODUCTION D&A

FIGURES INDICATE BOTTOM OF FORMATIONS

260	Sand
300	Sand
360	Clay-Blue shale
650	Shells-clay
1315	Shale-shells
1850	Shale-shells
2000	Shale
2335	Shale-shells
2680	Shale
2725	Shale
3115	Shale
3280	Shale


RECEIVED
STATE CORPORATION COMMISSION
SEP 16 1969
CONSERVATION DIVISION
Wichita, Kansas

9/16/69

State of Kansas
County of Sedgwick } ss:

James R. Daniels of the Murfin Drilling Company

upon oath state that the above and foregoing is a true and correct copy of the log of the Wolfrum B #1 well.



James R. Daniels

Subscribed and sworn to before me this 15th day of September 1969

L. ANNE SWALWELL, Notary Public
My Commission Expires: My commission expires Sept. 23, 1972

L. Anne Swalwell
NOTARY PUBLIC