

15-163-02921-00-0

STATE OF KANSAS  
STATE CORPORATION COMMISSION

WELL PLUGGING RECORD

OR

FORMATION PLUGGING RECORD

Strike out upper line when reporting plugging off formations.

Give All Information Completely  
Make Required Affidavit  
Mail or Deliver Report to:  
Conservation Division  
State Corporation Commission  
800 Bittling Building  
Wichita, Kansas

County. Sec. Twp. Rge. (E) (W) X

Location as "NE 1/4 NW 1/4 SW 1/4" or footage from lines X

Lease Owner Herndon Drilling Company X

Lease Name Schindler Well No. 1

Office Address 524 Mayo Bldg, Tulsa, Oklahoma

Character of Well (completed as Oil, Gas or Dry Hole) X

Date well completed 19 X

Application for plugging filed 19 X

Application for plugging approved 19 X

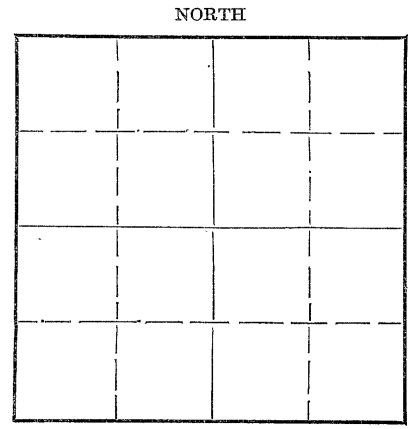
Plugging commenced Feb 25, 1949 19

Plugging completed Mar 1, 1949 19

Reason for abandonment of well or producing formation

If a producing well is abandoned, date of last production 19

Was permission obtained from the Conservation Division or its agents before plugging was commenced? Yes



Locate well correctly on above Section Plat

Name of Conservation Agent who supervised plugging of this well Reeves  
Producing formation Depth to top Bottom Total Depth of Well Feet

Show depth and thickness of all water, oil and gas formations.

OIL, GAS OR WATER RECORDS


CASING RECORD

Formation	Content	From	To	Size	Put In	Pulled Out
				5 1/2"		2360' 5"

Describe in detail the manner in which the well was plugged, indicating where the mud fluid was placed and the method or methods used in introducing it into the hole. If cement or other plugs were used, state the character of same and depth placed, from feet to feet for each plug set.

Rocked hole to 3120'. Run 5 sacks of cement.  
Mudded hole to 1200' of top. Run 10 sacks of cement.  
Mudded hole to 190' of top. Run 25 sacks cement.  
Mudded hole to top. Run 10 sacks of cement.

Well Completed.



MAR 25 1949  
SE  
CONS. DIV.  
KANSAS

(If additional description is necessary, use BACK of this sheet)

Correspondence regarding this well should be addressed to Herndon Drilling Company  
Address 524 Mayo Bldg  
Tulsa, Oklahoma

STATE OF Oklahoma, COUNTY OF Tulsa, ss.


(employee of owner) or (owner or operator) of the above-described well, being first duly sworn on oath, says: That I have knowledge of the facts, statements, and matters herein contained and the log of the above-described well as filed and that the same are true and correct. So help me God.

(Signature) [Signature]  
(Address) Tulsa, Oklahoma

SUBSCRIBED AND SWORN to before me this 24th day of March, 1949

My commission expires Sept 19, 1952 Notary Public.

22-2625 2-48-15M



SCHINDLER #1

WELL LOG ON \_\_\_\_\_

Spudding date: 1-26-49  
Date casing set: 2-12-49  
Date rotary completed: 2-10-49  
Date cable completed:

Location: Center of NE NW Sec, Section 8-88-17W, Rocks County, Kansas

FROM	TO	FORMATION	REMARKS
0	115	Surface hole and clay	
115	540	Shale	Ran 6 Jts. 119.02' used 13" O.D. Csg.
540	670	Shale and sand	Cemented W/ 110 Sks cement & 100# C. C.
670	730	Shale	Pipe set @ 115' R.B.M.
730	780	Shale and shells	
780	885	Shale and sand	
885	1030	Shale and shells	
1030	1190	Shale and red bed	
1190	1237	Shale	
1237	1280	Anhydrite	Ran 39 Jts. 8 5/8" 1250.45', set @ 1244' R.B.M.
1280	1975	Shale and shells	Set W/ 600 Sks bulk cement
1975	1990	Lime	
1990	2145	Shale and lime	
2145	2225	Lime and shale	
2225	2710	Shale and lime	
2710	2840	Shale and shells	
2840	2960	Lime and shale	
2960	3020	Shale and lime	
3020	3111	Lime and shale	
3111	3181	Shale and lime	
3181	3195	Lime	
3195	3272	Broken lime and shale	
3272	3285	Lime and shale	
3285	3307	Shale	
3307	3335	Shale and lime	
3335	3349	Lime	
3349		TOTAL DEPTH	Ran 106 Jts. 5 1/2" Csg. Pipe set @ 3332' W/ 100 Sks bulk cement

REC'D  
MAR 25, 1949

Subscribed and sworn to before me this 22nd day of February, 19 49

I certify the above and foregoing to be a true and exact copy of the original driller's log on the SCHINDLER #1

*Ernie Stenger*  
Notary Public  
My commission expires:  
My commission expires Aug. 28, 1951

HERNDON DRILLING COMPANY  
By: *[Signature]*  
Title:

**PLUGGING**  
FILE NO. 8-18-176  
BOOK PAGE 85 LINE 29