

WELL PLUGGING RECORD

Give All Information Completely
Make Required Affidavit
Mail or Deliver Report to:
Conservation Division
State Corporation Commission
212 No. Market
Wichita, Kansas

Rooks County, Sec. 16 Twp. 8S Rge. (E) 17(W)
NW NW NW

Location as "NE/CNW $\frac{1}{2}$ SW $\frac{1}{4}$ " or footage from lines
Lease Owner Rains & Williamson Oil Co., Inc. & Clinton Oil Co.

Lease Name STAMPER Well No. 1

Office Address 1425 Wichita Plaza - Wichita, Kansas

Character of Well (completed as Oil, Gas or Dry Hole) Dry Hole

Date well completed 6-29 19 69

Application for plugging filed 6-29 19 69

Application for plugging approved 6-29 19 69

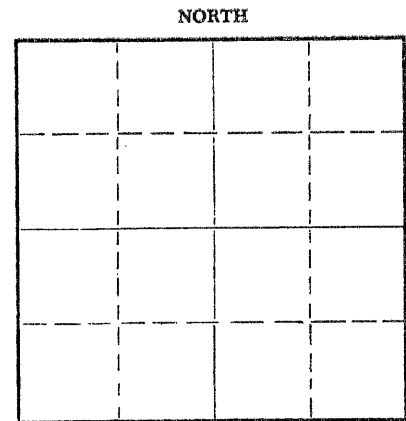
Plugging commenced 6-29 19 69

Plugging completed 12:30 PM 6-29 19 69

Reason for abandonment of well or producing formation No oil or gas
found in commercial quantities.

If a producing well is abandoned, date of last production -- 19 --

Was permission obtained from the Conservation Division or its agents before plugging was commenced? Yes



Locate well correctly on above Section Flat

Name of Conservation Agent who supervised plugging of this well Donald Truan

Producing formation Depth to top Bottom Total Depth of Well 3385 Feet

Show depth and thickness of all water, oil and gas formations.

OIL, GAS OR WATER RECORDS

CASING RECORD

FORMATION	CONTENT	FROM	TO	SIZE	PUT IN	PULLED OUT
				8-5/8"	215'	-0-

Describe in detail the manner in which the well was plugged, indicating where the mud fluid was placed and the method or methods used in introducing it into the hole. If cement or other plugs were used, state the character of same and depth placed, from feet to feet for each plug set.

Set first plug at 600' with 70 sacks cement. Set second plug at 200' with 25 sacks cement. Top plug at 40', filled to top of surface pipe with 10 sacks cement. Plugged by Globe Oilwell Cementing Co. Plugging completed 12:30 PM 6-29-69

RECEIVED
STATE CORPORATION COMMISSION
JUL 3, 1969 JUL 3 1969
CONSERVATION DIVISION
Wichita, Kansas

(If additional description is necessary, use BACK of this sheet)

Name of Plugging Contractor Rains & Williamson Oil Co., Inc.

Address 1425 Wichita Plaza - Wichita, Kansas 67202

STATE OF KANSAS, COUNTY OF SEDGWICK, ss.
Wilson Rains (employee of owner) or (owner or operator) of the above-described


well, being first duly sworn on oath, says: That I have knowledge of the facts, statements, and matters herein contained and the log of the above-described well as filed and that the same are true and correct. So help me God.

(Signature) Wilson Rains Wilson Rains
1425 Wichita Plaza - Wichita, Kansas
(Address)

SUBSCRIBED AND SWORN to before me this 2 day of July, 19 69

6-30-71

Sherry Gish Notary Public.



ROTARY DRILLING LOG

Operator: Rains & Williamson
Oil Co., Inc. and
Clinton Oil Company
STAMPER #1
NW NW NW Section 16-8S-17W
Rooks County, Kansas

Contractor: Rains & Williamson
Oil Co., Inc.
Commenced: 6-23-69
Completed: 6-29-69
Casing: 8-5/8"/215'/165 sx.

Formations

Top Shale and Shells	126'
Blue Shale and Sand	226'
Shale	375'
Shale and Shells	680'
Sand	740'
Shale	830'
Sand	1020'
Shale and Red Bed	1310'
Anhydrite	1345'
Shale and Shells	1670'
Shale and Sand	1990'
Shale and Lime	3057'
Lime	3385'
Rotary Total Depth (D&A)	3385'


RECEIVED
STATE CORPORATION COMMISSION
JUL 3, 1969 JUL 3 1969
CONSERVATION DIVISION
Wichita, Kansas

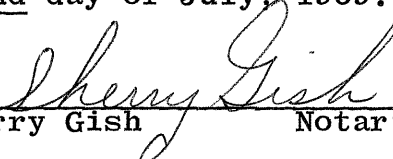
We certify the above log is true and correct, to the best of our knowledge and belief.

RAINS & WILLIAMSON OIL CO., INC.


Wilson Rains

Subscribed and sworn to before me, a Notary Public, within and for the State of Kansas, County of Sedgwick, this 2nd day of July, 1969.




Sherry Gish Notary Public

My Commission Expires June 30, 1971