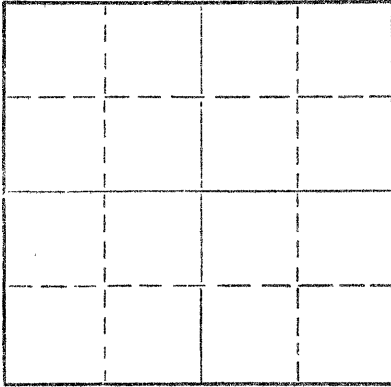


STATE OF KANSAS
STATE CORPORATION COMMISSION

Give All Information Completely
Make Required Affidavit
Mail or Deliver Report to:
Conservation Division
State Corporation Commission
P. O. Box 17027
Wichita, Kansas 67217
NORTH

WELL PLUGGING RECORD



Locate well correctly on above
Section Plat

Rooks County, Sec. 17 Twp. 8 Rge. 17 (E) W (W)
Location as "NE/CNW/SW" or footage from lines SE SW NW
Lease Owner Dreiling Oil, Inc.
Lease Name Schindler Well No. 1
Office Address Rt. #2, Victoria, Kansas 67671
Character of Well (completed as Oil, Gas or Dry Hole) Dry Hole
Date well completed 8-13 1972
Application for plugging filed 8-13 1972
Application for plugging approved 8-13 1972
Plugging commenced 8-13 1972
Plugging completed 8-13 1972
Reason for abandonment of well or producing formation Dry Hole

If a producing well is abandoned, date of last production _____ 19____
Was permission obtained from the Conservation Division or its agents before plugging was commenced? yes

Name of Conservation Agent who supervised plugging of this well Leo Massey, Hays, Kansas 67601
Producing formation _____ Depth to top _____ Bottom _____ Total Depth of Well 3,327 Feet
Show depth and thickness of all water, oil and gas formations.

OIL, GAS OR WATER RECORDS

CASING RECORD

| FORMATION | CONTENT | FROM | TO | SIZE | PUT IN | PULLED OUT |
|--------------|---------|------|----|--------|--------|------------|
| Surface Pipe | | | | 8 5/8" | 263' | |
| | | | | | | |
| | | | | | | |
| | | | | | | |
| | | | | | | |
| | | | | | | |
| | | | | | | |
| | | | | | | |
| | | | | | | |
| | | | | | | |

Describe in detail the manner in which the well was plugged, indicating where the mud fluid was placed and the method or methods used in introducing it into the hole. If cement or other plugs were used, state the character of same and depth placed, from _____ feet to _____ feet for each plug set.

1st plug was set @ 500' w/50 cu. ft. cement
2nd plug was set @ 240' w/25 cu. ft. cement
3rd plug was set @ 10' w/10 cu. ft. cement

RECEIVED
STATE CORPORATION COMMISSION
AUG 16 1972
CONSERVATION DIVISION
Wichita, Kansas

(If additional description is necessary, use BACK of this sheet)

Name of Plugging Contractor Dreiling Oil, Inc.
Address Rt. #2, Victoria, Kansas 67671

STATE OF KANSAS COUNTY OF ELLIS, ss.
I, Joe Hess, Sec. Treas. of Drlg. Contrc. (~~subject of this well~~) of the above-described well, being first duly sworn on oath, says: That I have knowledge of the facts, statements, and matters herein contained and the log of the above-described well as filed and that the same are true and correct. So help me God.


(Signature) Joe Hess
JOE HESS, Rt. #2, Victoria, Kansas 67671
(Address)

Subscribed and sworn to before me this 15th day of August, 19 72

July 20, 1975

Patty Roke

Notary Public.



DREILING OIL, INC.

Victoria, Kansas 67671

| | | | | |
|--------------------|---|-----------------|----------|--------|
| Dreiling Oil, Inc. | | WELL LOG | | |
| Company | Rt.#2 Victoria, Kansas 67671 | Sec. 17 | Twp. 8 | Rng.17 |
| Farm | Schindler No. 1 | Location | SE SW NW | |
| Total Depth | 3,327' | County | Rooks | |
| Comm. | 8-8-72 Comp. 8-13-72 | Elevation: | 1874 | K. B. |
| Contractor | Dreiling Oil, Inc. Rt.#2 Victoria, Kansas 67671 | | 1871 | D. F. |
| | | | 1869 | G. R. |

Casing Record
263' - 8 5/8"

Cement Record
150 sacks cement

Production:
D & A

Figures Indicate Bottom of Formations

| | | |
|-------|-------|-----------------------|
| 0' | 45' | Surface Sand-Rock |
| 45' | 263' | Shale |
| 263' | 273' | Shale |
| 273' | 740' | Shale w/Sand Streaks |
| 740' | 930' | Sand |
| 930' | 1231' | Red Bed |
| 1231' | 1240' | Anhydrite |
| 1240' | 1268' | Anhydrite |
| 1268' | 1705' | Shale |
| 1705' | 1998' | Shale & Lime |
| 1998' | 2180' | Shale w/ Lime Streaks |
| 2180' | 2345' | Shale & Lime |
| 2345' | 2944' | Shale & Lime |
| 2944' | 3060' | Lime |
| 3060' | 3327' | Lime |
| 3327' | T.D. | |


STATE OF KANSAS)
)ss
COUNTY OF ELLIS)

RECEIVED
STATE CORPORATION COMMISSION
AUG 16 1972
CONSERVATION DIVISION
Wichita, Kansas

I, Joe Hess, Secretary Treasurer, of Dreiling Oil, Inc. upon oath states that the above and foregoing is a true and correct copy from the Daily Drilling report from the Schindler #1.

Joe Hess
JOE HESS

Subscribed and sworn to before me this 15th day of August, 1972.



Patty Rohr
PATTY ROHR NOTARY PUBLIC