

15-163-01328-00-00

TYPE OR PRINT

NOTICE OF INTENTION TO DRILL


RULE 82-2-311

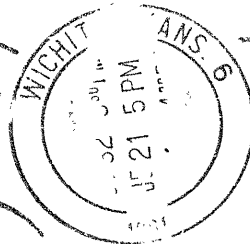
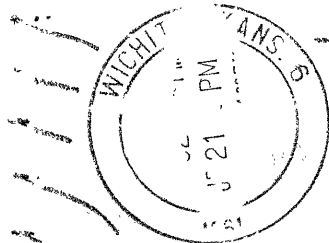
TO BE FILED WITH THE STATE CORPORATION COMMISSION PRIOR TO COMMENCEMENT OF WELL

1. Operator Murfin Drilling Co - R. Comeau Address 617 Union Center Wichita 2, Kansas
2. Lease name ADAMS "A" Well No. 1 County Rooks Co., Ks.
3. Well Location SW NE Sec. 33 Township 8S Range 16W
4. Well to be drilled 660 ft. from nearest lease line.
5. Drilling Contractor Murfin Drilling Company Address 617 Union Center Wichita 2, Kansas
6. Type of equipment: Rotary Cable Tool Approx. date operation to begin June 24 1961.
7. Well to be drilled for Oil Gas Disposal Input Estimated Total Depth of Well 3400 ft. *je*
8. Depth of deepest fresh water well within one mile of location 60 ft. If none exists, write NONE.
9. Ground elevation at location is approx. flat ft. higher or _____ ft. lower than ground elevation at water well.
10. Depth of the deepest municipal water well within three miles of location _____ ft. If none exists, write NONE
None
11. Operator states that he will set surface pipe at least 25 ft. below all Tertiary or unconsolidated deposits and, taking into consideration differences in ground elevations, that the minimum depth necessary, to the best of his knowledge and belief, to protect all fresh water zones is 100 ft. and operator agrees to set surface pipe at this location to a depth of not less than 200 ft. Alternate 1 Alternate 2 .

REMARKS:

Signature of Operator _____





Place
4¢
Stamp
Here

State Corporation Commission of Kansas
Conservation Division
500 Insurance Building
212 North Market
Wichita 2, Kansas

RECEIVED
STATE CORPORATION COMMISSION

JUN 22 1961

CONSERVATION DIVISION
Wichita, Kansas

6/22/61

(IF PREFERRED, MAIL IN ENVELOPE)

RECEIVED
STATE CORPORATION COMMISSION

JUN 22 1961

CONSERVATION DIVISION