

15-163-02673-00-00

STATE OF KANSAS  
STATE CORPORATION COMMISSION

WELL PLUGGING RECORD

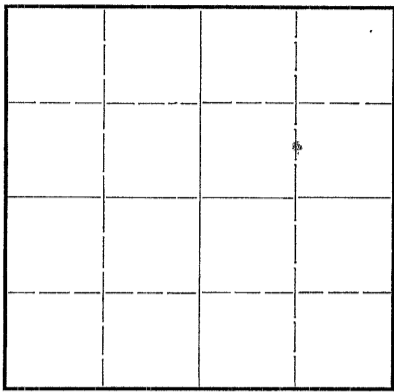
OR

FORMATION PLUGGING RECORD

Strike out upper line when reporting plugging off formations.

Give All Information Completely  
Make Required Affidavit  
Mail or Deliver Report to:  
Conservation Division  
State Corporation Commission  
800 Bittling Building  
Wichita, Kansas

NORTH



Locate well correctly on above Section Plat

Rooks County. Sec. 34 Twp. 8 Rge. (E) 16 (W)  
Location as "NE 1/4 NW 1/4 SW 1/4" or footage from lines 330' N. & 660' W. of E/4 Cor.  
Lease Owner. Cities Service Oil Company  
Lease Name. Dennis Well No. 2  
Office Address. Bartlesville, Oklahoma  
Character of Well (completed as Oil, Gas or Dry Hole) Dry Hole  
Date well completed. July 14, 1945  
Application for plugging filed. October 24, 1945  
Application for plugging approved. October 24, 1945  
Plugging commenced. October 24, 1945  
Plugging completed. October 30, 1945  
Reason for abandonment of well or producing formation. Dry Hole

If a producing well is abandoned, date of last production. ---- 19  
Was permission obtained from the Conservation Division or its agents before plugging was commenced? Yes

Name of Conservation Agent who supervised plugging of this well. H. W. Kerr  
Producing formation. Lansing Depth to top. 3081 Bottom. 3160 Total Depth of Well. 3160 Feet  
Show depth and thickness of all water, oil and gas formations. P. B. to 3098 Ft.

OIL, GAS OR WATER RECORDS


CASING RECORD

Formation	Content	From	To	Size	Put In	Pulled Out
				8-5/8"	238'	None
				4-1/2"	3136'	2000'

Describe in detail the manner in which the well was plugged, indicating where the mud fluid was placed and the method or methods used in introducing it into the hold. If cement or other plugs were used, state the character of same and depth placed, from feet to feet for each plug set.

Plugged to 2960 with Iane-Wells plug and cement.  
Filled with heavy mud to 200'.  
15 sacks cement at 200'.  
Filled within 15' of top with heavy mud.  
10 sacks cement 15' to surface.

34 8 16W  
32 7



(If additional description is necessary, use BACK of this sheet)

Correspondence regarding this well should be addressed to R. C. Hauber  
Address. Box 751  
Great Bend, Kansas

STATE OF Kansas, COUNTY OF Barton, ss.  
R. C. Hauber (employee of owner or owner or operator) of the above-described well,  
being first duly sworn on oath, says: That I have knowledge of the facts, statements, and matters herein contained and the log of the above-described well as filed and that the same are true and correct. So help me God.

(Signature) R. C. Hauber

Box 751, Great Bend, Kansas (Address)

SUBSCRIBED AND SWORN to before me this 4th day of December 1945.

W. D. Smith (Signature)  
Notary Public.

My commission expires March 12, 1947.

15-163-02673-00-00

Company Citizen Service Oil Co. Well No. 2 Farm Dennis  
 Location 330' North and 660' West of E/4 Corner Sec. 34 T. 8 R. 16W  
 Elevation 1957 County \_\_\_\_\_ Rocks \_\_\_\_\_ State Kansas  
 Initial Prod. None - P. & A. Contractor Helm Drilling Company  
 Acid 5000 gals. July 22, 1944 Drig. Comm. June 15, 1944  
 T. D. 3160 - P. H. to 3098 Drig. Comp. July 14, 1944

CASING RECORD:

8-5/8" @ 238' con. 120 sacks Halliburton  
 bulk con. & 100' C. C.  
 4-1/2" @ 3136' con. with 100 sacks con.

Corr. Top Lansing 3021'  
 Penetration 79'  
 Total Depth 3160'

FORMATION RECORD:

shale & rock 0-40  
 shale & shells 500  
 sand 565  
 sandy shale & shells 668  
 shale & shells 790  
 sand & iron shells 890  
 shale & shells 1205  
 anhydrite 1245  
 shale & shells 1600  
 salt, shale & shells 1675  
 shale & shells 1818  
 lime & shale breaks 1955  
 lime 2206  
 shale & shells 2330  
 lime & shale breaks 2725  
 lime & shale 2800  
 lime & shale breaks 2830  
 lime 2864  
 lime & shale 2916  
 lime & shale breaks 3093  
 lime & shale 3132  
 lime & shale breaks 3136  
 3136 Rot. TD = 3139 SLM  
 line 3160 T. D.

Fillup: 150' salt water in 1 hr.  
 650' salt water in 3 hrs.  
 800' salt water in 7 hrs.

Bailed 4 bbls. water per hr., 750'  
 from bottom.


Set Lane-Wells bridge plug at 3098  
 S. L. H.

Perforated 22 shots 3077 1/2-83.  
 Perforated 21 shots 3062-66.  
 Perforated 22 shots 3000-08.

14 gals. water per hr., show oil.

SYFO: 500' 0°  
 1000' 1°  
 1500' 0°  
 2000' 0°  
 2500' 0°

34 8 16W  
 32 7



12/5/45

15-163-02673-00-00



# CITIES SERVICE OIL COMPANY

PRODUCERS-REFINERS-MARKETERS OF PETROLEUM PRODUCTS

Great Bend, Kansas  
December 4, 1945

State Corporation Commission  
Conservation Division  
800 Bitting Building  
Wichita, Kansas

Gentlemen:

Attached is Well Plugging Record covering  
our Dennis well No. 2, Section 34-8-16W, Rooks County,  
Kansas.

To complete the records, we are also attach-  
ing written Well Plugging Application, together with  
log of the well.

Yours very truly,

CITIES SERVICE OIL CO.

R. C. Hauber

EH:  
Attach.

PLUGGING  
FOR  
34 8 16W  
ROOK 32 7

