

15-163-20508-00-00

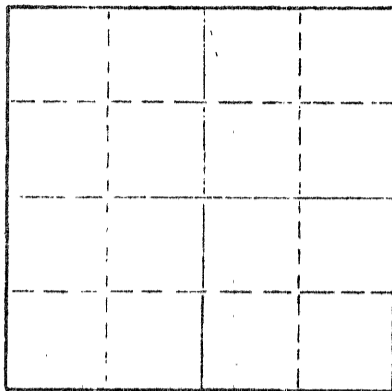
STATE OF KANSAS
STATE CORPORATION COMMISSION

Form CP-4

Give All Information Completely
Make Required Affidavit
Mail or Deliver Report to:
Conservation Division
State Corporation Commission
212 No. Market
Wichita, Kansas

WELL PLUGGING RECORD

Rooks County, Sec. 34 Twp. 8 Rge. 17 (E) W (W)
SE SW NW



Locate well correctly on above
Section Plat

Location as "NE/CNW/SE" or footage from lines.
Lease Owner Martin Explorations
Lease Name McMullen 'A' Well No. 2
Office Address 527 Union Center, Wichita, Kansas 67202
Character of Well (completed as Oil, Gas or Dry Hole) Dry Hole
Date well completed 11-11 19 73
Application for plugging filed 11-11 19 73
Application for plugging approved 11-11 19 73
Plugging commenced 11-11 19 73
Plugging completed 11-11 19 73
Reason for abandonment of well or producing formation Dry Hole

If a producing well is abandoned, date of last production 19
Was permission obtained from the Conservation Division or its agents before plugging was commenced? Yes

Name of Conservation Agent who supervised plugging of this well Leo Massey
Producing formation _____ Depth to top _____ Bottom _____ Total Depth of Well 3488 Feet
Show depth and thickness of all water, oil and gas formations.

OIL, GAS OR WATER RECORDS

CASING RECORD

FORMATION	CONTENT	FROM	TO	SIZE	PUT IN	PULLED OUT
Surface Pipe				8 5/8"	207'	

Describe in detail the manner in which the well was plugged, indicating where the mud fluid was placed and the method or methods used in introducing it into the hole. If cement or other plugs were used, state the character of same and depth placed, from _____ feet to _____ feet for each plug set.

1st plug was set @ 600' w/70 sacks cement
2nd plug was set @ 185' w/20 sacks cement
3rd plug was set @ 40' w/10 sacks cement

RECEIVED
STATE CORPORATION COMMISSION

NOV 26 1973

CONSERVATION DIVISION
Wichita, Kansas


RECEIVED
STATE CORPORATION COMMISSION
NOV 20 1973
CONSERVATION DIVISION
Wichita, Kansas

Name of Plugging Contractor Dreiling Oil, Inc.
Address Route #2, Victoria, Kansas 67671

STATE OF KANSAS COUNTY OF ELLIS
I, Joe Hess, Sec. Treas. of Drig. Contr., ss.

well, being first duly sworn on oath, says: That I have knowledge of the facts, statements, and matters herein contained and the log of the above-described well as filed and that the same are true and correct. So help me God.

(Signature) [Signature]
JOE HESS, Rt. #2, Victoria, Kansas 67671
(Address)



Sworn to before me this 14th day of November 1973
September 13, 1976
Cecilia Basgall

DREILING OIL, INC.

Victoria, Kansas 67671

WELL LOG

15-163-20508-00-00

Company	Martin Explorations 527 Union Center Wichita, Kansas 67202	Sec. 34	Twp. 8	Rng. 17	
Farm	McMullen 'A' No. 0	Location	SE SW NW		
Total Depth	3488'	County	Rooks		
Comm.	11-5-73	Comp.	11-11-73	Elevation:	2033' K. B.
Contractor	Dreiling Oil, Inc. Route #2 Victoria, Kansas 67671			2030'	D. F.
				2028'	G. R.
		Casing Record	Cement Record	Production:	
	207' - 8 5/8"		140 sacks quickset cement	D & A	


Figures Indicate Bottom of Formations

0' 75' 120' 209' 770' 1340' 1369' 1870' 2120' 2380' 2550' 2885' 3083' 3145' 3220' 3232' 3258' 3315' 3390' 3425' 3482' 3488'	75' 120' 209' 770' 1340' 1369' 1870' 2120' 2380' 2550' 2885' 3083' 3145' 3220' 3232' 3258' 3315' 3390' 3425' 3482' 3488' T.D.	Top Soil - Post Rock Shale Shale Shale Shale & Sand Anhydrite Shale Shale Shale & Lime Shale & Lime Shale & Lime Lime & Shale Lime Lime Lime Lime Lime Lime Lime Lime Lime
--	--	--

RECEIVED
 STATE CORPORATION COMMISSION
 NOV 20 1973
 CONSERVATION DIVISION
 Wichita, Kansas
 11/20/73

STATE OF KANSAS)
)ss
 COUNTY OF ELLIS)

I, Joe Hess, Secretary Treasurer of Dreiling Oil, Inc., upon oath states that the above and foregoing is a true and correct copy from the Daily Drilling Report from the McMullen 'A' #2.



 JOE HESS

Subscribed and sworn to before me this 14th day of November, 1973.



 CECILIA BASGALL NOTARY PUBLIC

My Commission Expires: September 13, 1976