

OWWO

For KCC Use: Effective Date: 3-12-06
District # 4
SGA? Yes No

KANSAS CORPORATION COMMISSION
OIL & GAS CONSERVATION DIVISION
NOTICE OF INTENT TO DRILL

Form C-1
December 2002
Form must be Typed
Form must be Signed
All blanks must be Filled

Must be approved by KCC five (5) days prior to commencing well

Expected Spud Date March 9, 2006
month day year

Spot 110' S. & 110' W of.
~~SW~~ SW SW Sec. 35 Twp. 14 S. R. 21
 East
 West
550 feet from N / S Line of Section
550 feet from E / W Line of Section
Is SECTION Regular Irregular?

OPERATOR: License# 5010
Name: Knighton Oil Company, Inc.
Address: 221 S. Broadway, Suite 710
City/State/Zip: Wichita, Kansas 67202
Contact Person: Earl M. Knighton, Jr.
Phone: 316-264-7918

(Note: Locate well on the Section Plat on reverse side)
County: Trego
Lease Name: Holtzinger (OWWO) Well #: 5
Field Name: Groff

CONTRACTOR: License# Express Well Service
Name: 6426

Is this a Prorated / Spaced Field? Yes No
Target Formation(s): Base Cedar Hills
Nearest Lease or unit boundary: 550'

Well Drilled For: Well Class: Type Equipment:
 Oil Enh Rec Infield Mud Rotary
 Gas Storage Pool Ext. Air Rotary
 OWWO Disposal Wildcat Cable
 Seismic; # of Holes Other
 Other

Ground Surface Elevation: 2037 feet MSL
Water well within one-quarter mile: Yes No
Public water supply well within one mile: Yes No
Depth to bottom of fresh water: 100
Depth to bottom of usable water: 700

If OWWO: old well information as follows:
Operator: Sunray DX Oil Company
Well Name: #5 Holtzinger
Original Completion Date: 4/25/68 Original Total Depth: 3869

Surface Pipe by Alternate: 1 2
Length of Surface Pipe ~~Planned to be set~~ (834' of 8 5/8" was set in 1968) 835'

Directional, Deviated or Horizontal wellbore? Yes No
If Yes, true vertical depth: _____
Bottom Hole Location: _____
KCC DKT #: MAR 03 2006

Length of Conductor Pipe required: _____
Projected Total Depth: 1300'
Formation at Total Depth: Salt Plain Ss.

Water Source for Drilling Operations:
 Well Farm Pond Other _____
DWR Permit #: _____

(Note: Apply for Permit with DWR)
Will Cores be taken? Yes No
If Yes, proposed zone: _____

CONSERVATION DIVISION
WICHITA KS
AFFIDAVIT

The undersigned hereby affirms that the drilling, completion and eventual plugging of this well will comply with K.S.A. 55 et. seq.
It is agreed that the following minimum requirements will be met:

1. Notify the appropriate district office **prior** to spudding of well;
2. A copy of the approved notice of intent to drill **shall be** posted on each drilling rig;
3. The minimum amount of surface pipe as specified below **shall be set** by circulating cement to the top; in all cases surface pipe **shall be set** through all unconsolidated materials plus a minimum of 20 feet into the underlying formation.
4. If the well is dry hole, an agreement between the operator and the district office on plug length and placement is necessary **prior to plugging**;
5. The appropriate district office will be notified before well is either plugged or production casing is cemented in;
6. If an ALTERNATE II COMPLETION, production pipe shall be cemented from below any usable water to surface within **120 days** of spud date.
Or pursuant to Appendix "B" - Eastern Kansas surface casing order #133,891-C, which applies to the KCC District 3 area, alternate II cementing must be completed within 30 days of the spud date or the well shall be plugged. **In all cases, NOTIFY district office** prior to any cementing.

I hereby certify that the statements made herein are true and to the best of my knowledge and belief.
Date: March 3, 2006 Signature of Operator or Agent: [Signature] Title: Dave Montague, Geologist

For KCC Use ONLY
API # 15 - 195-20071-00-02
Conductor pipe required NONE feet
Minimum surface pipe required 835' feet per Alt. 1
Approved by: DPW 3-7-06
This authorization expires: 9-7-06
(This authorization void if drilling not started within 6 months of approval date.)
Spud date: _____ Agent: _____

Remember to:
- File Drill Pit Application (form CDP-1) with Intent to Drill;
- File Completion Form ACO-1 within 120 days of spud date;
- File acreage attribution plat according to field proration orders;
- Notify appropriate district office 48 hours prior to workover or re-entry;
- Submit plugging report (CP-4) after plugging is completed;
- Obtain written approval before disposing or injecting salt water.
- If this permit has expired (See: authorized expiration date) please check the box below and return to the address below.
 Well Not Drilled - Permit Expired
Signature of Operator or Agent: _____
Date: _____

35
14
21w

IN ALL CASES PLOT THE INTENDED WELL ON THE PLAT BELOW

Plat of acreage attributable to a well in a prorated or spaced field

If the intended well is in a prorated or spaced field, please fully complete this side of the form. If the intended well is in a prorated or spaced field complete the plat below showing that the well will be properly located in relationship to other wells producing from the common source of supply. Please show all the wells and within 1 mile of the boundaries of the proposed acreage attribution unit for gas wells and within 1/2 mile of the boundaries of the proposed acreage attribution unit for oil wells.

API No. 15 - _____
 Operator: Knighton Oil Company, Inc.
 Lease: Holtzinger (OWWO)
 Well Number: 5
 Field: Groff

Number of Acres attributable to well: _____
 QTR / QTR / QTR of acreage: SW - SW - SW

Location of Well: County: Trego
 _____ feet from N / S Line of Section
 _____ feet from E / W Line of Section
 Sec. 35 Twp. 14 S. R. 21 East West

Is Section: Regular or Irregular

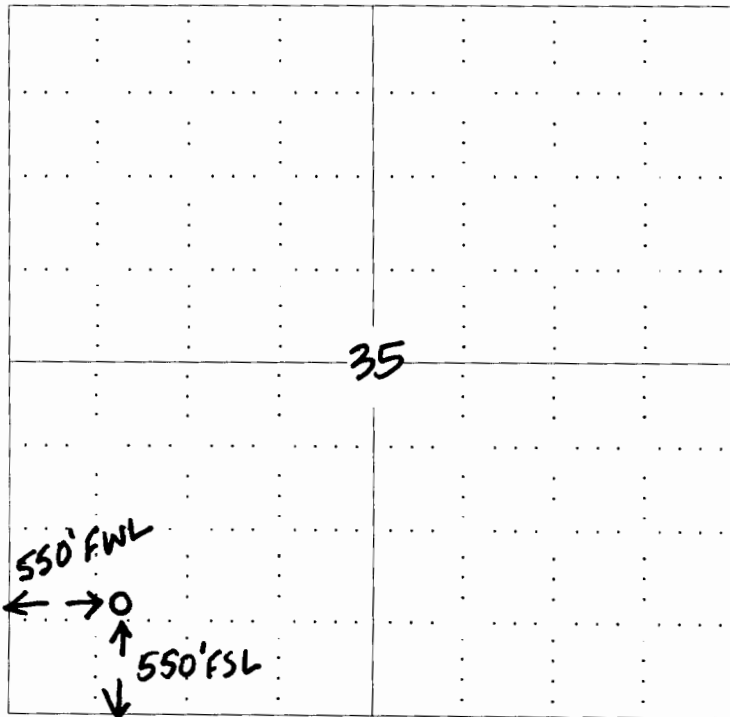
If Section Is Irregular, locate well from nearest corner boundary.

Section corner used: NE NW SE SW

PLAT

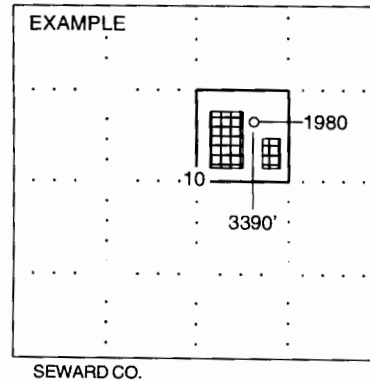
(Show location of the well and shade attributable acreage for prorated or spaced wells.)

(Show footage to the nearest lease or unit boundary line.)



NOTE: In all cases locate the spot of the proposed drilling location.

RECEIVED
 KANSAS CORPORATION COMMISSION
 MAR 03 2006
 CONSERVATION DIVISION
 WICHITA, KS



In plotting the proposed location of the well, you must show:

1. The manner in which you are using the depicted plat by identifying section lines, i.e. 1 section, 1 section with 8 surrounding sections, 4 sections, etc.
2. The distance of the proposed drilling location from the section's south / north and east / west.
3. The distance to the nearest lease or unit boundary line.
4. If proposed location is located within a prorated or spaced field a certificate of acreage attribution plat must be attached: (CO-7 for oil wells; CG-8 for gas wells).

KANSAS

CORPORATION COMMISSION

KATHLEEN SEBELIUS, GOVERNOR
BRIAN J. MOLINE, CHAIR
ROBERT E. KREHBIEL, COMMISSIONER
MICHAEL C. MOFFET, COMMISSIONER

March 3, 2006

Mr. Earl M. Knighton, Jr.
Knighton Oil Company, Inc.
221 S. Broadway Ste 710
Wichita, KS 67202

RE: Drilling Pit Application
Holtzinger OWWO Lease Well No. 5
SW/4 Sec. 35-14S-21W
Trego County, Kansas

Dear Mr. Knighton:


District staff has inspected the above referenced location and has determined that the reserve pit shall be constructed **without slots**, the bottom shall be flat and reasonably level, and the free fluids must be removed. The fluids are to be removed from the reserve pit as soon as practical after drilling operations have ceased. **Please keep all pits away from any draws.**

If production casing is set all completion fluids shall be removed from the working pits daily. NO completion fluids or non-exempt wastes shall be placed in the reserve pit.

The fluids should be taken to an authorized disposal well. Please call the District Office at (785) 625-0550 when the fluids have been removed. Please file form CDP-5 (August 2004), Exploration and Production Waste Transfer, within 30 days of fluid removal. Conservation division forms are available through our office and on the KCC web site:
www.kcc.state.ks.us/conservation/forms.

A copy of this letter should be posted in the doghouse along with the approved Intent to Drill. If you have any questions or concerns please feel free to contact the undersigned at the above address.

Sincerely,



Kathy Haynes
Environmental Protection and Remediation Department

cc: H Deines