

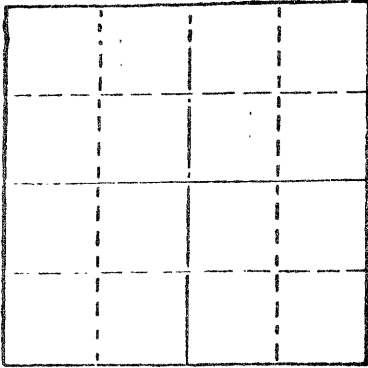
15-163-20902-00-00

STATE OF KANSAS
STATE CORPORATION COMMISSION

WELL PLUGGING RECORD

Give All Information Completely
Make Required Affidavit
Mail or Deliver Report to
Conservation Division
State Corporation Comm.
245 North Water
Wichita, KS 67202

Rooks County, Sec. 8 Twp. 8S Rge. 18W E/W
Location as "NE/CNW $\frac{1}{4}$ SW $\frac{1}{4}$ " or footage from lines
NW SE SW
Lease Owner Pate-Dombaugh Petroleum & Martin Explorations
Lease Name Maddy Well No. 1
Office Address 502 Union Center, Wichita, Kansas 67202
Character of Well (Completed as Oil, Gas or Dry Hole)



Locate well correctly on above
Section Plot

Dry Hole
Date Well completed April 7 19 79
Application for plugging filed April 7 19 79
Application for plugging approved April 7 19 79
Plugging commenced April 7 19 79
Plugging completed April 7 19 79
Reason for abandonment of well or producing formation

Dry Hole
If a producing well is abandoned, date of last production 19

Was permission obtained from the Conservation Division or its agents before plugging was commenced? yes

Name of Conservation Agent who supervised plugging of this well Leo Massey
Producing formation Depth to top Bottom Total Depth of Well 3440
Show depth and thickness of all water, oil and gas formations.


OIL, GAS OR WATER RECORDS

CASING RECORD

FORMATION	CONTENT	FROM	TO	SIZE	PUT IN	PULLED OUT
				8 5/8"	204	-0-

Describe in detail the manner in which the well was plugged, indicating where the mud fluid was placed and the method or methods used in introducing it into the hold. If cement or other plugs were used, state the character of same and depth placed, from feet to feet for each plug set.

Plugged with 50 sx 50/50 pozmix,
6% gel @ 500', 25 sx @ 185', 10 sx
@ 40', 2 sx in rathole.



(If additional description is necessary, use BACK of CONSERVATION sheet)

Name of Plugging Contractor B & B Drilling, Inc.


STATE OF KANSAS COUNTY OF SEDGWICK, ss.
Bill Lahar (employee of owner) or (owner or operator)

of the above-described well, being first duly sworn on oath, says: That I have knowledge of the facts, statements, and matters herein contained and the log of the above-described well as filed and that the same are true and correct. So help me God.

(Signature) Bill Lahar

515 Union Center, Wichita, Ks.
(Address)

SUBSCRIBED AND SWORN TO before me this 11 day of April, 19 79



Betty M. Abbott
Notary Public.

My commission expires

April 10, 1979

DRILLERS LOG

15-163-20902-00-00

#1 Maddy
NW SE SW
Sec. 8-8S-18W
Rooks County, Kansas

OPERATOR: Pate-Dombaugh Petroleum & Martin Explorations
CONTRACTOR: B & B Drilling, Inc.
COMMENCED: March 31, 1979
COMPLETED: April 7, 1979

8 5/8" @ 204' w/150 sx

0	97	Clay, Shells & Shale
97	104	Pyrite
104	844	Shale
844	1091	Sand
1091	1375	Shale
1375	1418	Anhydrite
1418	2854	Shale
2854	3175	Shale & Lime
3175	3440	Lime
3440		RTD

D & A

We certify that the above and foregoing is a true and correct copy of the log on the #1 Maddy located in Rooks County, Kansas.

B & B DRILLING, INC.

Bill Lahar

Bill Lahar

Subscribed and sworn to before me this 11th day of April, 1979.



STATE RECEIVED
 STATE CORPORATION COMMISSION
Betty M. Abbott
 Betty M. Abbott Notary Public
 APR 12 1979

CONSERVATION DIVISION
 Wichita, Kansas
 4-12-1979