

15-163-21583-00-00

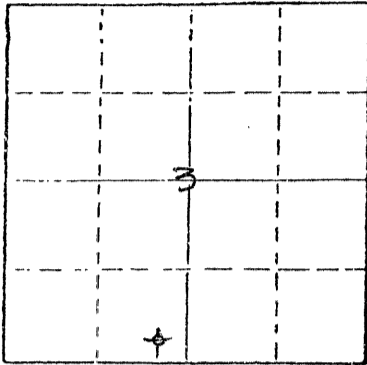
STATE OF KANSAS
STATE CORPORATION COMMISSION

WELL PLUGGING RECORD

Give All Information Completely
Make Required Affidavit
Mail or Deliver Report to
Conservation Division
State Corporation Comm.
245 North Water
Wichita, KS 67202

Rooks County, Sec. 3 Twp. 8S Rge. 18W E/W
Location as "NE/CNW $\frac{1}{4}$ SW $\frac{1}{4}$ " or footage from lines
SE SE SW

Lease Owner Brandt Production Co., Inc.
Lease Name Eckart Well No. 1
Office Address 1200 Douglas Bldg., Wichita, KS 67202
Character of Well (Completed as Oil, Gas or Dry Hole)
Dry Hole



Locate well correctly on above
Section Plot

Date Well completed 3-22-82 19
Application for plugging filed 3-22-82 19
Application for plugging approved 3-22-82 19
Plugging commenced 3-22-82 19
Plugging completed 3-22-82 19
Reason for abandonment of well or producing formation
Dry Hole

If a producing well is abandoned, date of last production 19

Was permission obtained from the Conservation Division or
its agents before plugging was commenced? yes

Name of Conservation Agent who supervised plugging of this well Dennis Hamel
Producing formation _____ Depth to top _____ Bottom _____ Total Depth of Well 3425
Show depth and thickness of all water, oil and gas formations.

OIL, GAS OR WATER RECORDS

CASING RECORD

FORMATION	CONTENT	FROM	TO	SIZE	PUT IN	PULLED OUT
surface				8-5/8	259	none

Describe in detail the manner in which the well was plugged, indicating where the mud fluid
was placed and the method or methods used in introducing it into the hold. If cement or other
plugs were used, state the character of same and depth placed, from _____ feet to
_____ feet for each plug set.

1st plug @ 825 2/70 sx
2nd plug @ 250' w/40 sx
3rd plug @ 40' w/10 sx

RECEIVED
STATE CORPORATION COMMISSION
APR 16 1982
04-16-1982
CONSERVATION DIVISION
Wichita, Kansas

(If additional description is necessary, use BACK of this sheet)

Name of Plugging Contractor Murfin Drilling Co.

STATE OF Kansas COUNTY OF Sedgwick, ss.
David L. Murfin, Drlg. Mgr. (employee of owner) or (owner or operator)
of the above-described well, being first duly sworn on oath, says: That I have knowledge of
the facts, statements, and matters herein contained and the log of the above-described well
as filed and that the same are true and correct. So help me God.

(Signature) David L. Murfin
David L. Murfin, 617 Union Center Bldg., Wichita
(Address) KS 67202

SUBSCRIBED AND SWORN TO before me this
STATE NOTARY PUBLIC
Sedgwick county, Kan
My Appt. Exp.

14th day of April, 1982

My commission expires Jan. 25, 1984

Ramona Gunn

Notary Public.

15-163-21583-00-00

WELL LOG

COMPANY Brandt Production Co., Inc.


SEC. 3 T. 8S R. 18W
LOC. SE SE SW

FARM Eckart NO. 1

RIG. NO. 8
TOTAL DEPTH 3425

COMM. 3-11-82 COMP. 3-22-82

COUNTY Rooks
KANSAS



CONTRACTOR Murfin Drilling Co.

CASING
20 10
15 8-5/8" @ 259' w/170 sx Common, 3% CC
12 6
13 5

ELEVATION
PRODUCTION

FIGURES INDICATE BOTTOM OF FORMATIONS

Surface Dirt Clay, Shale	262
Shale	290
Shale & Sand	1284
Anhydrite	1319
Shale	3120
Shale & Lime	3395
Shale & Lime & Arbuckle	3425


RTD

RECEIVED
STATE CORPORATION COMMISSION
APR 16 1982
CONSERVATION DIVISION
Wichita, Kansas
4-16-1982

State of Kansas
County of Sedgwick } ss:

I, David L. Murfin, Drlg. Mgr. of the Murfin Drilling Company

upon oath state that the above and foregoing is a true and correct copy of the log of the Eckart #1 well.



David L. Murfin
David L. Murfin

Subscribed and sworn to before me this 14th day of April 19 82

My Commission Expires: Jan. 25, 1984

Ramona Gunn
Ramona Gunn NOTARY PUBLIC