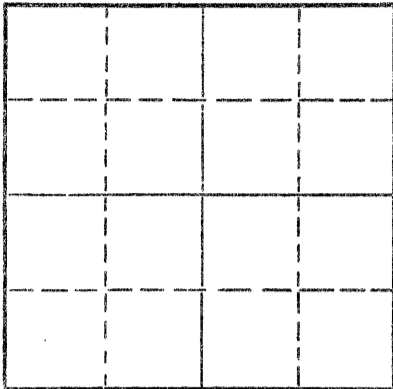


Give All Information Completely
Make Required Affidavit
Mail or Deliver Report to:
Conservation Division
State Corporation Commission
P. O. Box 17027
Wichita, Kansas 67217
NORTH

WELL PLUGGING RECORD



Locate well correctly on above Section Plat

Rooks County, Sec. 10 Twp. 8 Rge. 18 (E) W (W)
Location as "NE/CNW/SW" or footage from lines SE NE SW
Lease Owner Black Petroleum, Inc.
Lease Name Wellington Well No. 1
Office Address Suite 445 Garvey Bldg.
Character of Well (completed as Oil, Gas or Dry Hole) Dry hole
Date well completed 4-17 19 72
Application for plugging filed 4-17 19 72
Application for plugging approved 4-17 19 72
Plugging commenced 4-17 19 72
Plugging completed 4-17 19 72
Reason for abandonment of well or producing formation Dry hole

If a producing well is abandoned, date of last production 19
Was permission obtained from the Conservation Division or its agents before plugging was commenced? Yes

Name of Conservation Agent who supervised plugging of this well Leo Massey
Producing formation _____ Depth to top _____ Bottom _____ Total Depth of Well 3,368 Feet
Show depth and thickness of all water, oil and gas formations.

OIL, GAS OR WATER RECORDS

CASING RECORD

FORMATION	CONTENT	FROM	TO	SIZE	PUT IN	PULLED OUT
				8 5/8"	252'	Cmtd. w/165 sax

Describe in detail the manner in which the well was plugged, indicating where the mud fluid was placed and the method or methods used in introducing it into the hole. If cement or other plugs were used, state the character of same and depth placed, from _____ feet to _____ feet for each plug set.

Fill hole w/heavy mud
Set bridge plug @720'
Pump 100 sax cement on plug thru 4 1/2" drill pipe
Fill hole w/heavy mud
Set bridge plug @240'
Pump 20 sax cement on plug thru 4 1/2" drill pipe
Fill hole w/heavy mud
Set bridge plug @40' w/1/2 sax hulls on plug
Dump 10 sax cement on plug to cellar

RECEIVED
STATE CORPORATION COMMISSION
MAY 1 1972
05-01-1972
CONSERVATION DIVISION
Wichita, Kansas

(If additional description is necessary, use BACK of this sheet)
Name of Plugging Contractor Shields Drilling Co., Inc.
Address Shields Bldg., Russell, Kansas

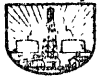
STATE OF KANSAS, COUNTY OF RUSSELL, ss. R. J. Shields contractor

well, being first duly sworn on oath, says: That I have knowledge of the facts, statements, and matters herein contained and the log of the above-described well as filed and that the same are true and correct. So help me God.

(Signature) R. J. Shields
Shields Bldg., Russell, Kansas
(Address)

SUBSCRIBED AND SWORN TO before me this 26th day of April, 1972

My commission expires May 26, 1975
Leuch Phillips
Notary Public.



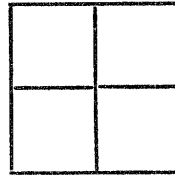
15-163-20428-00-00
Shields

Russell, Kansas

WELL LOG

Operator: Black Petroleum, Inc.
Well: Wellington #1
Commenced: March 10, 1972
Completed: March 18, 1972
Contractor: Shields Drilling Co., Inc.

Well Description: SE NE SW
Sec. 10-8S-18W
Rooks Co., Kansas



Elevation:
Treatment:
Production: D & A
Tops:

CASING RECORD

Size	Run	Pulled
8 5/8"	252'	Cmtd, w/165 sax

..... Figures Indicate Bottom of Formations

Top soil & sand	40'
Gravel	258'
Shale	425'
Sand	545'
Shale	770'
Sand	975'
Redbed	1,253'
Anhydrite	1,294'
Shale & shells	1,745'
Shale & lime	2,710'
Lime	3,251'
Lime & shale	3,368' RTD

RECEIVED
STATE CORPORATION COMMISSION
MAY 1 - 1972
CONSERVATION DIVISION
Wichita, Kansas
5-1-1972

Notes