

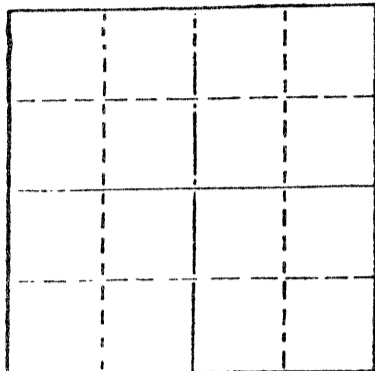
15-163-21502-00-00

STATE OF KANSAS
STATE CORPORATION COMMISSION

WELL PLUGGING RECORD

Give All Information Completely
Make Required Affidavit
Mail or Deliver Report to
Conservation Division
State Corporation Comm.
245 North Water
Wichita, KS 67202

Rooks County, Sec. 12 Twp. 8 Rge. 18 E/W
Location as "NE/CNW $\frac{1}{4}$ SW $\frac{1}{4}$ " or footage from lines
SE/4 NE/4 NW/4
Lease Owner Black Petroleum Company
Lease Name Conyac Well No. 1
Office Address Suite 545 Olive W. Garvey Bldg., Wichita, KS
Character of Well (Completed as Oil, Gas or Dry Hole)



Locate well correctly on above
Section Plot

Dry Hole
Date Well completed 12-17 19 81
Application for plugging filed " 19 81
Application for plugging approved " 19 81
Plugging commenced " 19 81
Plugging completed " 19 81
Reason for abandonment of well or producing formation
Dry Hole

If a producing well is abandoned, date of last production 19
Was permission obtained from the Conservation Division or
its agents before plugging was commenced? Yes

Name of Conservation Agent who supervised plugging of this well Gil Balthazor
Producing formation Depth to top Bottom Total Depth of Well 3,465'
Show depth and thickness of all water, oil and gas formations.

OIL, GAS OR WATER RECORDS

CASING RECORD

FORMATION	CONTENT	FROM	TO	SIZE	PUT IN	PULLED OUT
				8 5/8"	248'	Cmtdw/175 sax

Describe in detail the manner in which the well was plugged, indicating where the mud fluid was placed and the method or methods used in introducing it into the hold. If cement or other plugs were used, state the character of same and depth placed, from feet to feet for each plug set.

- Fill hole w/heavy mud
- Push bridge plug to 820'
- Spot 70 sax cement on plug thru 4 1/2" drill pipe
- Push bridge plug to 240'
- Spot 40 sax cement on plug thru 4 1/2" drill pipe
- Push bridge plug to 40'
- Dump 10 sax cement on plug
- Dump 15 sax cement in rat and mouse holes

(If additional description is necessary, use BACK of this sheet)

Name of Plugging Contractor Shields Drilling Co., Inc.
Shields Bldg., Russell, Kansas 67665

STATE OF Kansas COUNTY OF Russell
R. L. Shields ss. contractor
(employee of owner) or (owner or operator)


of the above-described well, being first duly sworn on oath, says: That I have knowledge of the facts, statements, and matters herein contained and the log of the above-described well as filed and that the same are true and correct. So help me God.

(Signature) R. L. Shields 12-23-1981
Shields Bldg., Russell, Kansas
(Address)

SUBSCRIBED AND SWORN TO before me this 22nd day of December, 1981

Ruth Phillips
Notary Public.

My commission expires May 26, 1983



15-163-21502-00-00

Shields


Russell, Kansas



WELL LOG

Operator: Black Petroleum Co.
Well: Conyac #1
Commenced: December 7, 1981
Completed: December 17, 1981
Contractor: Shields Drilling Co., Inc.

Well Description: SE NE NW
Sec. 12-8S-18W
Rooks Co., Kansas



Elevation: 1,909' KB

Treatment:

Production: D & A

Tops:

CASING RECORD

Size	Run	Pulled
8 5/8"	248'	Cmtd w/175 sax

..... Figures Indicate Bottom of Formations

Surface soil, post rock	70'
Shale	750'
Shale & sand	1,314'
Anhydrite	1,350'
Sand & shale	1,414'
Shale	1,910'
Shale & lime	2,890'
Lime	3,465' RTD

Notes